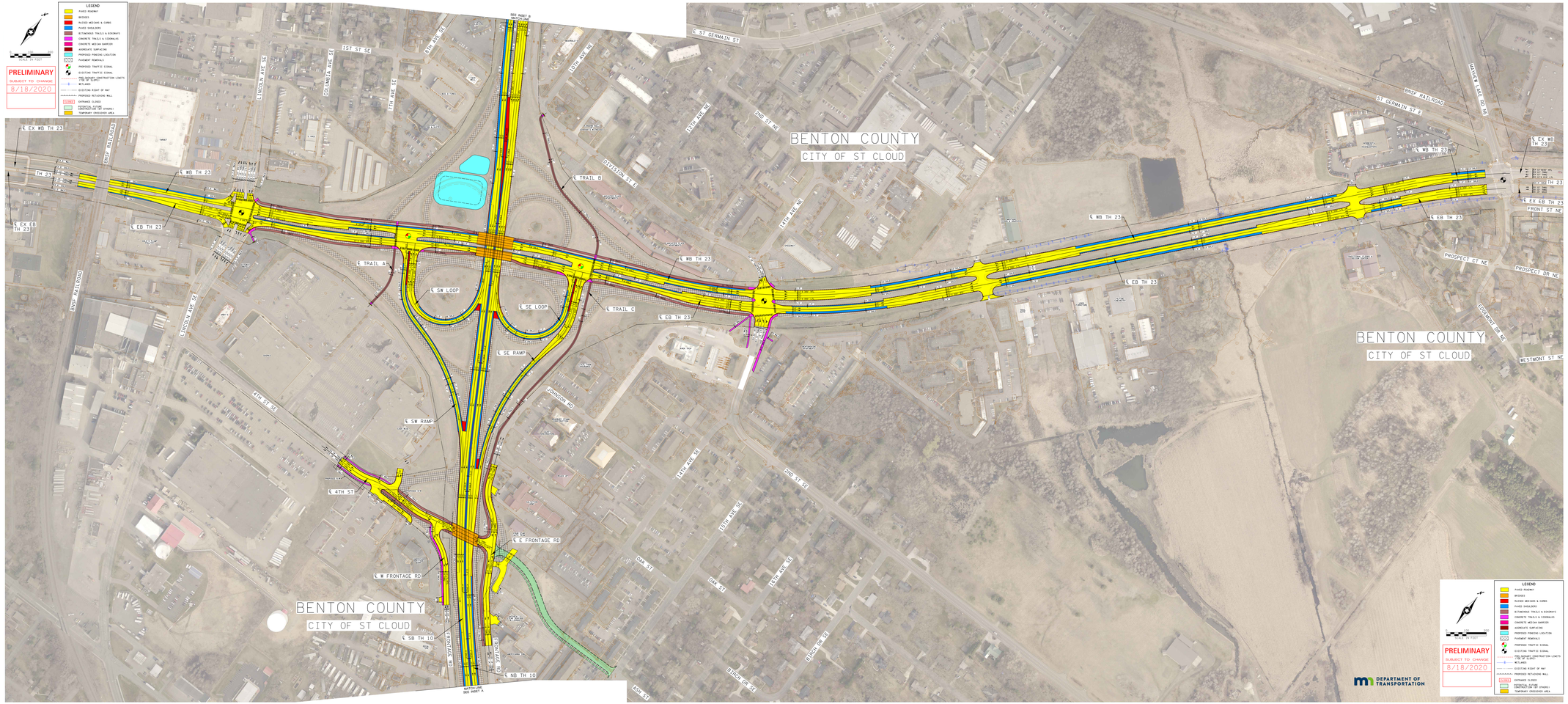
LEGEND
PAVED ROADWAY
BRIDGES
PAVED MEDIANS & CURBS
PAVED SHOULDERS
RETAINING TRAILS & SIDEWALKS
CONCRETE TRAILS & SIDEWALKS
CONCRETE MEDIAN BARRIER
AGGREGATE SURFACING
PROPOSED PINCHING LOCATION
PAVEMENT REMOVALS
PROPOSED TRAFFIC SIGNAL
EXISTING TRAFFIC SIGNAL
PROJECT CONSTRUCTION LIMITS
WETLANDS
EXISTING RIGHT OF WAY
PROPOSED RETAINING WALL
EXPANDS CLOSED
PROPOSED FUTURE CONSTRUCTION (BY OTHERS)
TEMPORARY CROSSOVER AREA
PRELIMINARY
SUBJECT TO CHANGE
8/18/2020
SCALE IN FEET
BENTON COUNTY
CITY OF ST CLOUD
DEPARTMENT OF TRANSPORTATION
SEE INSET B
MATCHLINE
SEE INSET A
℄ EX WB TH 23
℄ WB TH 23
℄ EB TH 23
℄ EX EB TH 23
℄ TRAIL A
℄ TRAIL B
℄ TRAIL C
℄ SW LOOP
℄ SE LOOP
℄ SE RAMP
℄ SW RAMP
℄ 4TH ST
℄ E FRONTAGE RD
℄ W FRONTAGE RD
℄ SB TH 10
℄ NB TH 10
1ST ST SE
4TH AVE SE
LINCOLN AVE SE
COLUMBIA AVE SE
7TH AVE SE
10TH AVE NE
12TH AVE NE
14TH AVE NE
16TH AVE NE
18TH AVE NE
20TH AVE NE
22ND ST NE
E ST GERMAIN ST
OAKLEDGE ST E
JOHNSON RD
OAK ST
BRIDGE DR SE
BNSF RAILROAD
WALTER ARE DR NE
FRONT ST NE
PROSPECT CT NE
PROSPECT DR NE
LEGEMANDER DR NE
WESTMONT ST NE

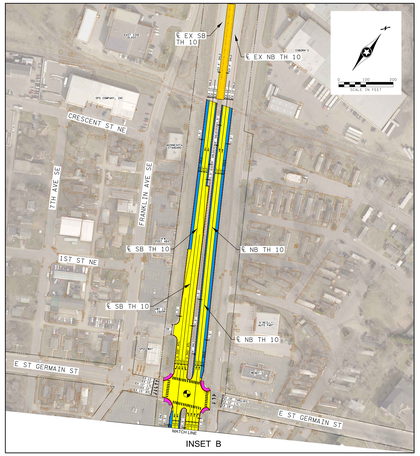
℄ EX SB TH 10
℄ EX NB TH 10
CRESCENT ST NE
7TH AVE SE
FRANKLIN AVE SE
1ST ST NE
℄ SB TH 10
℄ NB TH 10
E ST GERMAIN ST
MATCHLINE
SEE INSET A
INSET B

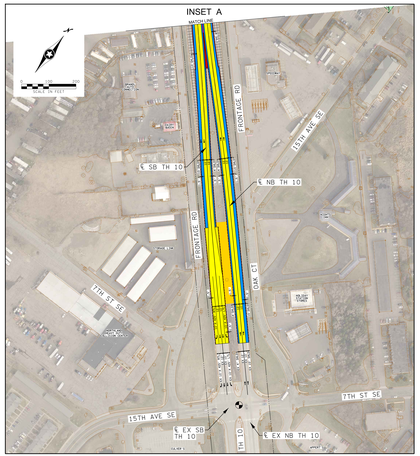
INSET A
MATCHLINE
SEE INSET B
FRONTAGE RD
15TH AVE SE
℄ SB TH 10
℄ NB TH 10
OAK ST
7TH ST SE
℄ EX SB TH 10
℄ EX NB TH 10