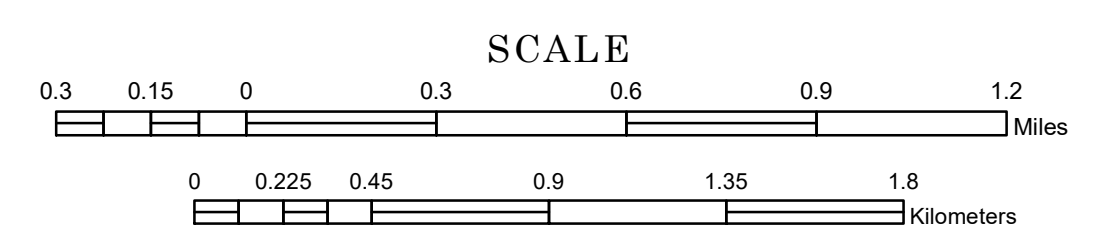


# MUNICIPALITY OF BROOKLYN PARK

PREPARED BY THE  
MINNESOTA DEPARTMENT OF TRANSPORTATION  
OFFICE OF TRANSPORTATION SYSTEM MANAGEMENT


IN COOPERATION WITH  
U.S. DEPARTMENT OF TRANSPORTATION  
FEDERAL HIGHWAY ADMINISTRATION



1 in = 1,600 ft

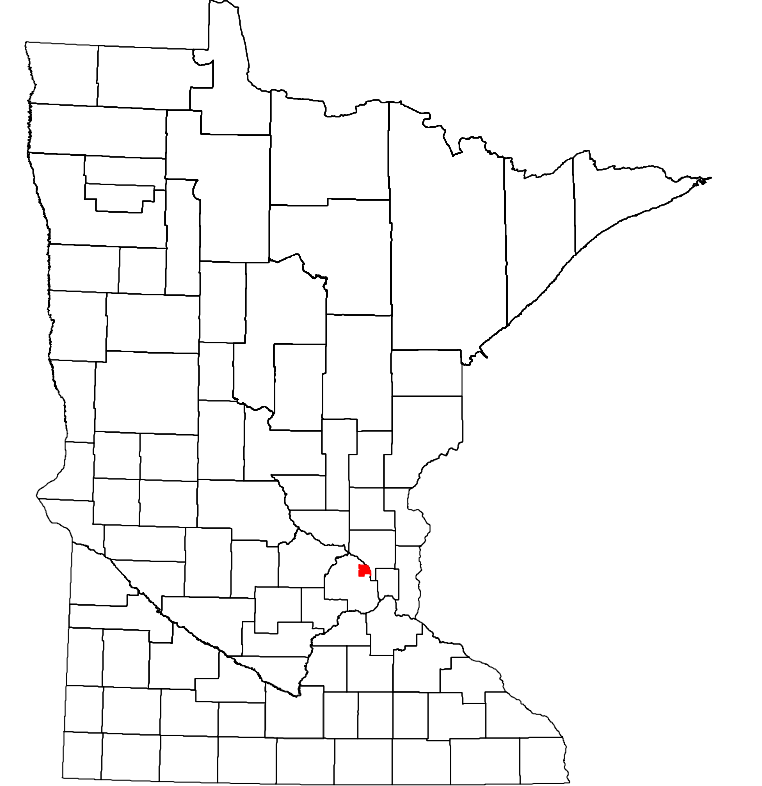
**2024**

Projection:  
Transverse Mercator  
NAD 1986  
UTM Zone 15



North American Datum  
of 1986

ROAD AND ROADWAY FEATURES	PUBLIC SERVICE FEATURES
INTERSTATE	MINUT OFFICE
US HIGHWAY	MINUT TRUCK STATION
MIN HIGHWAY	HIGHWAY PATROL DISTRICT OFFICE
COUNTY STATE AID HIGHWAY	STATE TRAVEL INFORMATION CENTER
COUNTY ROAD	REST AREA (PUL SERVICE)
MUNICIPAL STREET	REST AREA (WALK TRAILS)
MUNICIPAL STATE AID STREET	WAYSIDE (WAIT OR PIT TRIP)
PRIVATE STREET/ROAD	PUBLIC ACCESS POINT
TOWNSHIP ROAD	LOCAL PARK
UNORGANIZED TERRITORY ROAD	FAIRGROUNDS
RAMP OR CONNECTOR	PORT OF ENTRY
INTERSTATE EXIT	PARK AND RIDE LOT
GREAT RIVER ROAD	PUBLIC UNIVERSITY/COLLEGE
OTHER ROAD	PRIVATE UNIVERSITY/COLLEGE
RAILROAD AND RAILWAY FEATURES	ELEMENTARY SCHOOL
RAILROAD	MIDDLE SCHOOL
EMPIRE BUILDER STATION (AMTRAK)	HIGH SCHOOL
NORTHSTAR STATION (COMMUTER)	AVIATION FEATURES
LIGHT RAIL	COMMERCIAL AIRPORT
BLUE LINE STATION	GENERAL AIRPORT
GREEN LINE STATION	AIRSTRIP
INFRASTRUCTURE FEATURES	SEAPLANE
LONG BRIDGE (100' OR GREATER SPAN)	AIRPORT RUNWAY
MAJOR BRIDGE (20 TO 100' SPAN)	CULTURAL FEATURES
MINOR BRIDGE (5 TO 20' SPAN)	STATE HISTORICAL MARKER
ROAD TUNNEL (100' OR GREATER SPAN)	HISTORIC SITE
RAILROAD BRIDGE (100' OR GREATER SPAN)	MONUMENT
RAILROAD BRIDGE (UNDER 100' SPAN)	CEMETERY
BOATWAY	BOUNDARY FEATURES
PEDESTRIAN BRIDGE	TRIBAL LAND
PEDESTRIAN TUNNEL	COUNTY
DAM	MUNICIPALITY
LOCK AND DAM	ADJACENT MUNICIPALITY
PUBLIC FACILITIES	FEDERAL ADJUSTED URBAN AREA (2014)
STATE CAPITOL	MILITARY
FEDERAL COURTHOUSE	STATE PARK
COUNTY COURTHOUSE	REGIONAL PARK
CITY HALL	NATIONAL FOREST
TOWN HALL	NATIONAL AND STATE FOREST
COMUNITY CENTER	STATE FOREST
ARENA	NATIONAL TRAIL
STADIUM	WILDLIFE REFUGUE AREA
POST OFFICE	WILDLIFE MANAGEMENT AREA
POLICE STATION	HYDROLOGIC FEATURES
FIRE STATION	RIVER OR STREAM (PERMANENT)
PUBLIC LIBRARY	LAKE, POND OR RESERVOIR
PUBLIC MUSEUM	STREAM (PERMANENT)
EVENT CENTER	SPRANGLED DITCH
CITY CENTERS	WETLAND
TRIBAL GOVERNMENT CENTER	ISLAND OR LAND
CITY CENTER	REGIONAL WATERSHED
LOCALLY KNOWN PLACE	
UNINCORPORATED COMMUNITY	



To request information from this document in an alternative format, call 651-366-4718 or 1-800-657-3774 (Greater Minnesota); 711 or 1-800-627-3529 (Minnesota Relay). You may also send an e-mail to ADRequest.dot@state.mn.us. (Please request at least one week in advance.)

LAST EDITED ON 6-10-2024

Population (U.S. Census 2020): 86,478