

MUNICIPALITY OF BELLECHESTER

PREPARED BY THE
MINNESOTA DEPARTMENT OF TRANSPORTATION
OFFICE OF TRANSPORTATION SYSTEM MANAGEMENT

IN COOPERATION WITH
U.S. DEPARTMENT OF TRANSPORTATION
FEDERAL HIGHWAY ADMINISTRATION



1 in = 400 ft

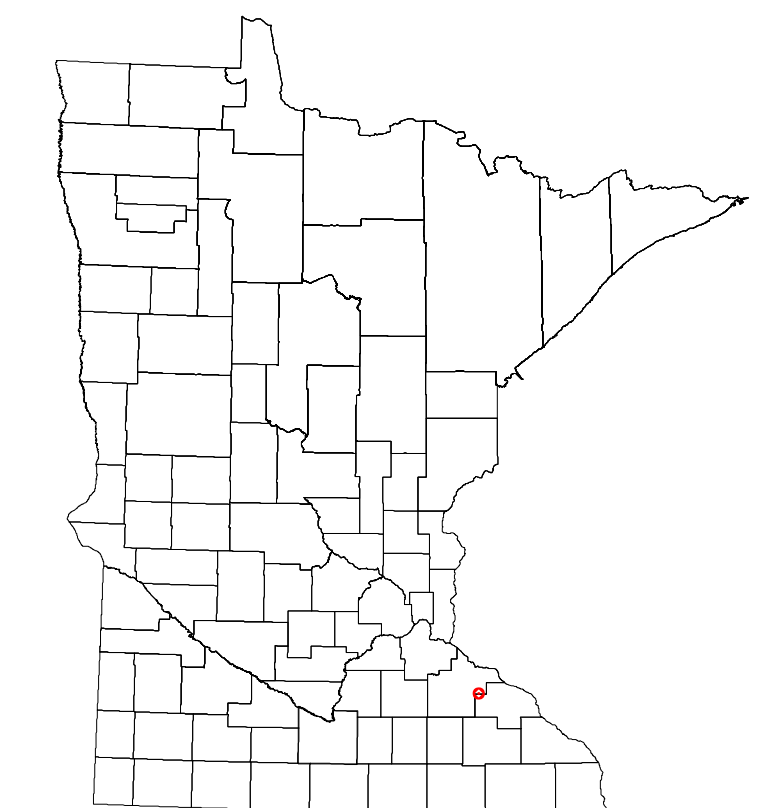
2023

Projection:
Transverse Mercator
NAD 1986
UTM Zone 15



North American Datum
of 1986

ROAD AND ROADWAY FEATURES		PUBLIC SERVICE FEATURES	
INTERSTATE		MINOT OFFICE	
US HIGHWAY		MINOT TRUCK STATION	
STATE STATE AID HIGHWAY		HIGHWAY PATROL DISTRICT OFFICE	
COUNTY ROAD		STATE TRAVEL INFORMATION CENTER	
MUNICIPAL STREET		REST AREA (Full Service)	
MUNICIPAL STATE AID STREET		REST AREA (Quick Turn)	
PRIVATE STREET/ROAD		WAYSIDE (Only on Pk/Town)	
TOWNSHIP ROAD		PUBLIC ACCESS POINT	
UNORGANIZED TERRITORY ROAD		LOCAL PARK	
RAMP OR CONNECTOR		FARBOUNDS	
GREAT RIVER ROAD		PORT OF ENTRY	
OTHER ROADS		PARK AND RIDE LOT	
FARMROAD		PUBLIC UNIVERSITY/COLLEGE	
STATE PARK		PRIVATE UNIVERSITY/COLLEGE	
NATIONAL PARK		ELEMENTARY SCHOOL	
NATIONAL FOREST		MIDDLE SCHOOL	
STATE FOREST		HIGH SCHOOL	
STATE GAME			
RAILROAD AND RAILWAY FEATURES		AVIATION FEATURES	
RAILROAD		COMMERCIAL AIRPORT	
EMPIRE BUILDER STATION (Amtrak)		GENERAL AIRPORT	
NORTHSTAR STATION (Commuter)		AIRSTRIP	
LIGHT RAIL		SEAPLANE	
BLUE LINE STATION		AIRPORT RUNWAY	
GREEN LINE STATION			
INFRASTRUCTURE FEATURES		CULTURAL FEATURES	
LONG BRIDGE (100' OR GREATER SPAN)		STATE HISTORICAL MARKER	
GAULSK BRIDGE (20' TO 100' SPAN)		HISTORIC DISTRICT	
MINOR BRIDGE (2' TO 20' SPAN)		HISTORIC SITE	
ROAD TUNNEL (100' OR GREATER SPAN)		MONUMENT	
RAILROAD BRIDGE (100' OR GREATER SPAN)		CEMETERY	
RAILROAD BRIDGE (UNDER 100' SPAN)			
SKYWAY		BOUNDARY FEATURES	
PEDESTRIAN BRIDGE		TRIBAL LAND	
PEDESTRIAN TUNNEL		COUNTY	
DAM		MUNICIPALITY	
LOCK AND DAM		ADJACENT MUNICIPALITY	
		FEDERAL ADJUSTED URBAN AREA (2014)	
PUBLIC FACILITIES			
STATE CAPITOL		MILITARY	
FEDERAL COURTHOUSE		STATE PARK	
COUNTY COURTHOUSE		REGIONAL PARK	
ARMORY		NATIONAL FOREST	
CITY HALL		NATIONAL AND STATE FOREST	
TOWN HALL		STATE FOREST	
COMMUNITY CENTER		NATIONAL TRAIL	
ARENA		WILDLIFE REFUGE AREA	
STADIUM		WILDLIFE MANAGEMENT AREA	
POST OFFICE			
POLICE STATION		HYDROLOGIC FEATURES	
FIRE STATION		RIVER OR STREAM (PERMANENT)	
PUBLIC LIBRARY		LAKE, POND OR RESERVOIR	
PUBLIC MUSEUM		STREAM (PERMANENT)	
EVENT CENTER		DRAINAGE DITCH	
CITY CENTERS			
TRIBAL GOVERNMENT CENTER		WETLAND	
CITY CENTER		ISLAND OR LAND	
LOCALLY INCORPORATED PLACE		REGIONAL WATERSHED	
UNINCORPORATED COMMUNITY			



Population (U.S. Census 2020): 176

32

33

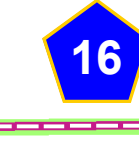


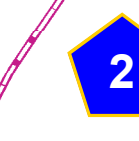
5

4

BELVIDERE

BELLECHESTER

CHESTER



250th Ave

CSAH 2

CSAH 2

CSAH 16

CSAH 16

CSAH 1

Union Ave

Adam Ave

Belvidere Ave

Great Western Ave

Red Wing Ave

John St

2nd St

3rd St

4th St

5th St

6th St

7th St

8th St

9th St

10th St

11th St

12th St

13th St

14th St

15th St

16th St

17th St

18th St

19th St

20th St

21st St

22nd St

23rd St

24th St

25th St

26th St

27th St

28th St

29th St

30th St

31st St

32nd St

33rd St

34th St

35th St

36th St

37th St

38th St

39th St

40th St

41st St

42nd St

43rd St

44th St

45th St

46th St

47th St

48th St

49th St

50th St

51st St

52nd St

53rd St

54th St

55th St

56th St

57th St

58th St

59th St

60th St

61st St

62nd St

63rd St

64th St

65th St

66th St

67th St

68th St

69th St

70th St

71st St

72nd St

73rd St

74th St

75th St

76th St

77th St

78th St

79th St

80th St

81st St

82nd St

83rd St

84th St

85th St

86th St

87th St

88th St

89th St

90th St

91st St

92nd St

93rd St

94th St

95th St

96th St

97th St

98th St

99th St

100th St

101st St

102nd St

103rd St

104th St

105th St

106th St

107th St

108th St

109th St

110th St

111th St

112th St

113th St

114th St

115th St

116th St

117th St

118th St

119th St

120th St

121st St

122nd St

123rd St

124th St

125th St

126th St

127th St

128th St

129th St

130th St

131st St

132nd St

133rd St

134th St

135th St

136th St

137th St

138th St

139th St

140th St

141st St

142nd St

143rd St

144th St

145th St

146th St

147th St

148th St

149th St

150th St

151st St

152nd St

153rd St

154th St

155th St

156th St

157th St

158th St

159th St

160th St

161st St

162nd St

163rd St

164th St

165th St

166th St

167th St

168th St

169th St

170th St

171st St

172nd St

173rd St

174th St

175th St