

27

26

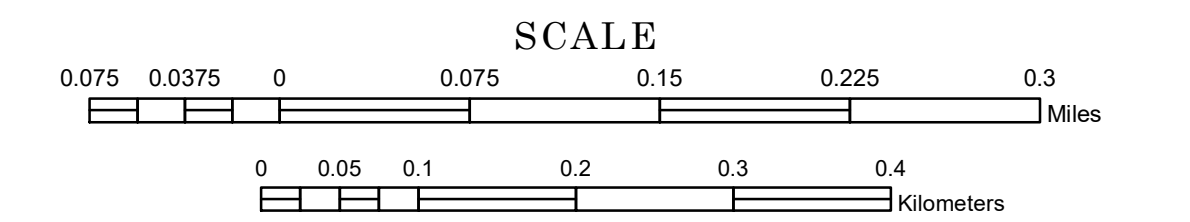
35

36

# MUNICIPALITY OF QUAMBA

PREPARED BY THE  
MINNESOTA DEPARTMENT OF TRANSPORTATION  
OFFICE OF TRANSPORTATION SYSTEM MANAGEMENT


IN COOPERATION WITH  
U.S. DEPARTMENT OF TRANSPORTATION  
FEDERAL HIGHWAY ADMINISTRATION



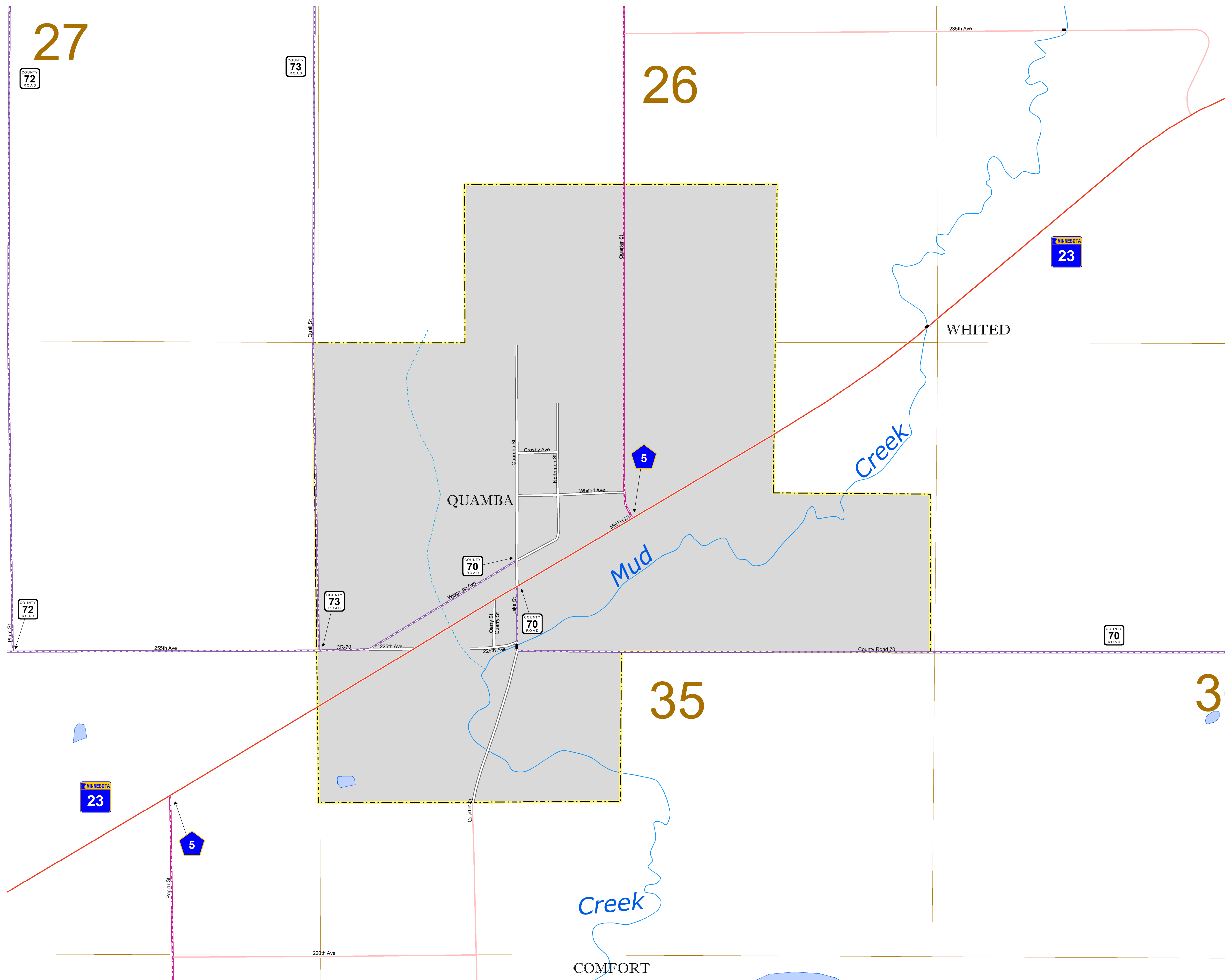
1 in = 400 ft

2023

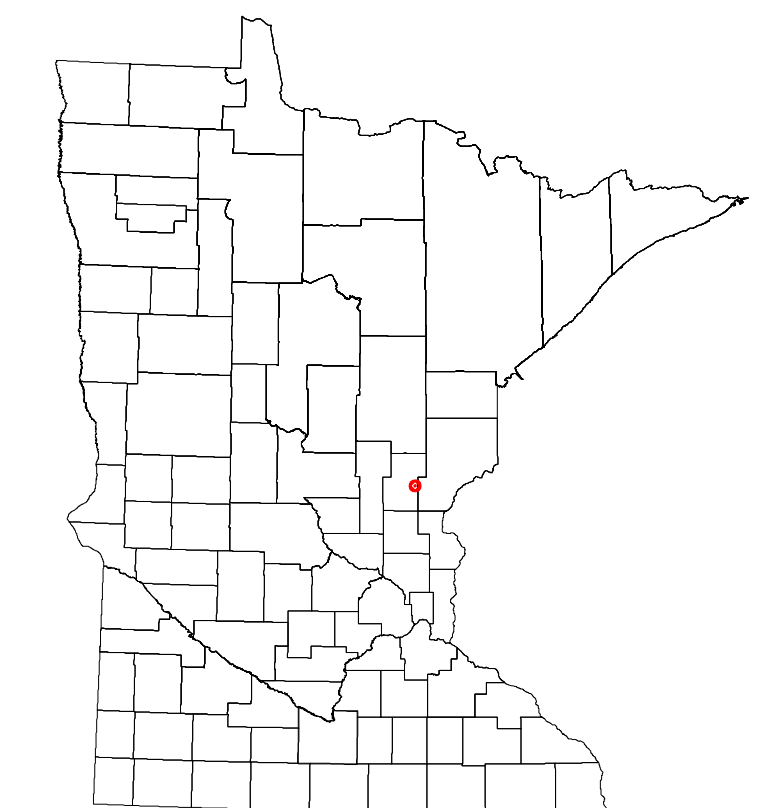
Projection:  
Transverse Mercator  
NAD 1986  
UTM Zone 15



North American Datum  
of 1986



| ROAD AND ROADWAY FEATURES              | PUBLIC SERVICE FEATURES            |
|----------------------------------------|------------------------------------|
| INTERSTATE                             | MINOT OFFICE                       |
| US HIGHWAY                             | MINOT TRUCK STATION                |
| MIN HIGHWAY                            | HIGHWAY PATROL DISTRICT OFFICE     |
| COUNTY STATE AID HIGHWAY               | STATE TRAVEL INFORMATION CENTER    |
| COUNTY ROAD                            | REST AREA (Full Service)           |
| MUNICIPAL STREET                       | REST AREA (Quick Turn)             |
| MUNICIPAL STATE AID STREET             | WAYSIDE (Only on Pk Trk 4)         |
| PRIVATE STREET/ROAD                    | PUBLIC ACCESS POINT                |
| TOWNSHIP ROAD                          | LOCAL PARK                         |
| UNORGANIZED TERRITORY ROAD             | FARMS/ROADS                        |
| RAIMP OR CONNECTOR                     | PORT OF ENTRY                      |
| INTERSTATE EXIT                        | PARK AND RIDE LOT                  |
| GREAT RIVER ROAD                       | PUBLIC UNIVERSITY/COLLEGE          |
| OTHER ROADS                            | PRIVATE UNIVERSITY/COLLEGE         |
| Farm Road                              | ELEMENTARY SCHOOL                  |
| State Park                             | MIDDLE SCHOOL                      |
| National Park                          | MONUMENT                           |
| State Forest                           | National Wildlife State Game       |
| Highway                                | High School                        |
| RAILROAD AND RAILWAY FEATURES          | AVIATION FEATURES                  |
| EMPIRE BUILDER STATION (Amtrak)        | COMMERCIAL AIRPORT                 |
| NORTHWEST STATION (Comcast)            | GENERAL AIRPORT                    |
| LIGHT RAIL                             | AIRSTRIP                           |
| BLUE LINE STATION                      | SEAPLANE                           |
| GREEN LINE STATION                     | AIRPORT RUNWAY                     |
| INFRASTRUCTURE FEATURES                | CULTURAL FEATURES                  |
| LONG BRIDGE (100' or Greater Span)     | STATE HISTORIC MARKER              |
| MEDIUM BRIDGE (20' to 100' Span)       | HISTORIC DISTRICT                  |
| MINOR BRIDGE (0' to 20' Span)          | HISTORIC SITE                      |
| ROAD TUNNEL (100' or Greater Span)     | MONUMENT                           |
| RAILROAD BRIDGE (100' or Greater Span) | CEMETERY                           |
| RAILROAD BRIDGE (Under 100' Span)      | BOUNDARY FEATURES                  |
| SKYWAY                                 | TRIBAL LAND                        |
| PEDESTRIAN BRIDGE                      | COUNTY                             |
| PEDESTRIAN TUNNEL                      | MUNICIPALITY                       |
| DAM                                    | ADJACENT MUNICIPALITY              |
| LOCK AND DAM                           | FEDERAL ADJUSTED URBAN AREA (2014) |
| PUBLIC FACILITIES                      | MILITARY                           |
| STATE CAPITOL                          | STATE PARK                         |
| FEDERAL COURTHOUSE                     | REGIONAL PARK                      |
| COUNTY COURTHOUSE                      | NATIONAL FOREST                    |
| ARMORY                                 | NATIONAL AND STATE FOREST          |
| CITY HALL                              | STATE FOREST                       |
| TOWN HALL                              | NATIONAL TRAIL                     |
| COMMUNITY CENTER                       | WILDLIFE REFUGE AREA               |
| ARENA                                  | WILDLIFE MANAGEMENT AREA           |
| STADIUM                                | HYDROLOGIC FEATURES                |
| POST OFFICE                            | RIVER OR STREAM (Perennial)        |
| POLICE STATION                         | LAKE, POND OR RESERVOIR            |
| FIRE STATION                           | STREAM (Intermittent)              |
| PUBLIC LIBRARY                         | DRAINAGE DITCH                     |
| PUBLIC MUSEUM                          | WETLAND                            |
| EVENT CENTER                           | ISLAND OR LAND                     |
| CITY CENTERS                           | REGIONAL WATERSHED                 |
| TRIBAL GOVERNMENT CENTER               |                                    |
| CITY CENTER                            |                                    |
| LOCALLY INCORPORATED PLACE             |                                    |
| UNINCORPORATED COMMUNITY               |                                    |



To request information from this document in an alternative format, call 651-366-4718 or 1-800-657-3774 (Greater Minnesota); 711 or 1-800-627-3529 (Minnesota Relay). You may also send an e-mail to ADRequest.dot@state.mn.us. (Please request at least one week in advance.)

LAST EDITED ON 12-10-2023

Population (U.S. Census 2020): 107