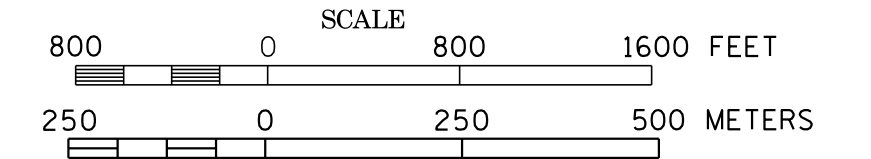
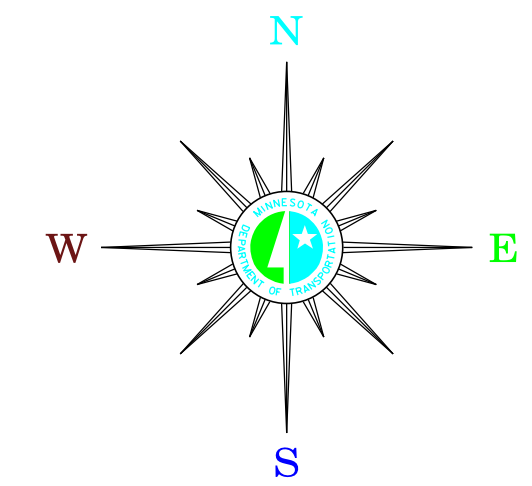


MUNICIPALITIES OF
OLMSTED CO.

PREPARED BY THE
MINNESOTA DEPARTMENT OF TRANSPORTATION
OFFICE OF TRANSPORTATION SYSTEM MANAGEMENT
IN COOPERATION WITH
U.S. DEPARTMENT OF TRANSPORTATION
FEDERAL HIGHWAY ADMINISTRATION

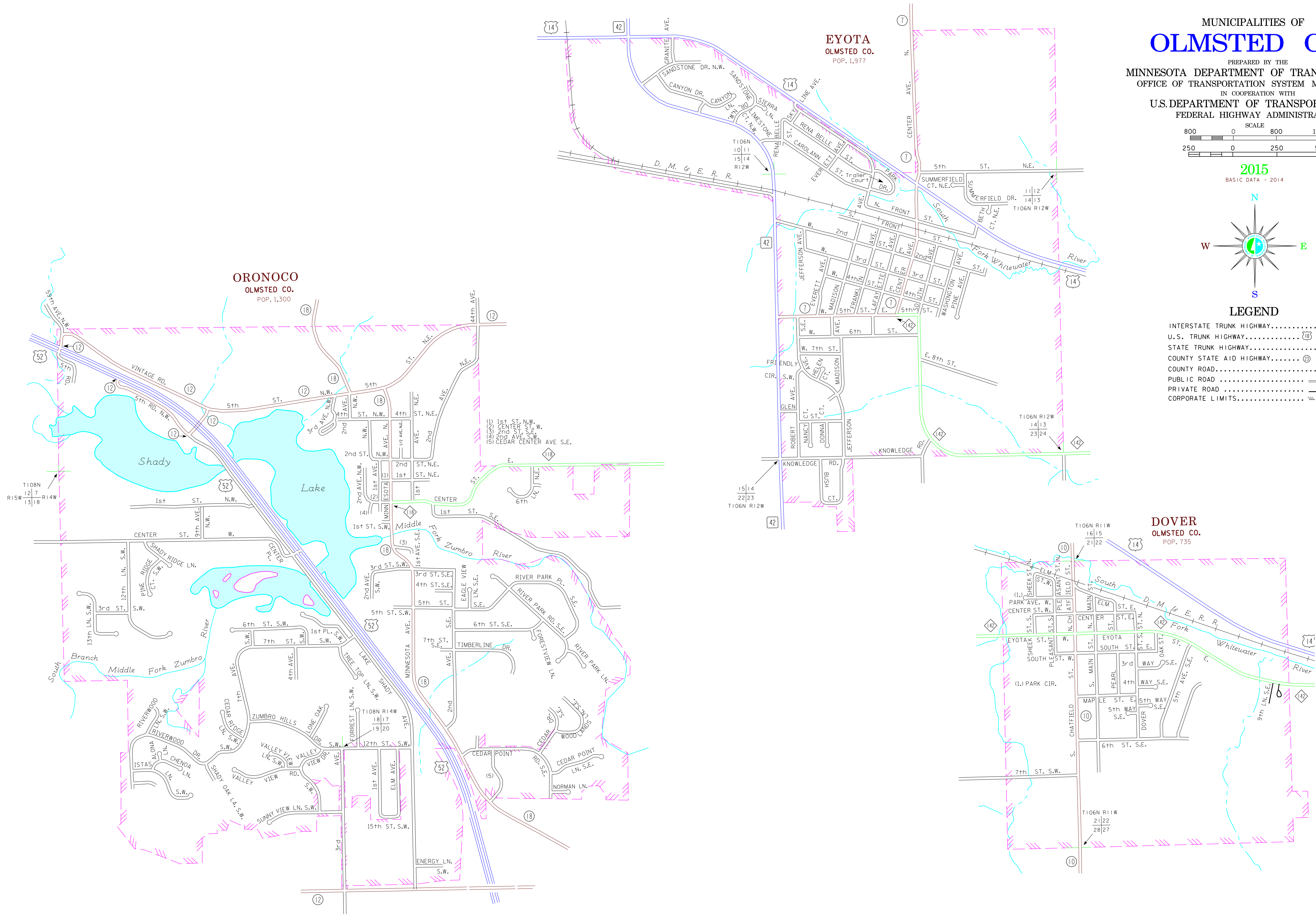


2015
BASIC DATA - 2014



LEGEND

- INTERSTATE TRUNK HIGHWAY..... (14)
- U.S. TRUNK HIGHWAY..... (42)
- STATE TRUNK HIGHWAY..... (18)
- COUNTY STATE AID HIGHWAY..... (52)
- COUNTY ROAD..... (10)
- PUBLIC ROAD..... (12)
- PRIVATE ROAD..... (14)
- CORPORATE LIMITS..... (dashed line)



MUNICIPALITIES SHOWN
ON THIS SHEET
EYOTA
ORONOCO
DOVER

To request information from this document in an alternative format, call 651-366-4718 or 1-800-657-3774 (Greater Minnesota); 711 or 1-800-627-3529 (Minnesota Relay). You may also send an e-mail to ADRequest.dot@state.mn.us. (Please request at least one week in advance).

NOTE: 2010 U.S. CENSUS FIGURES SHOWN FOR ALL MUNICIPALITIES UNLESS OTHERWISE STATED.