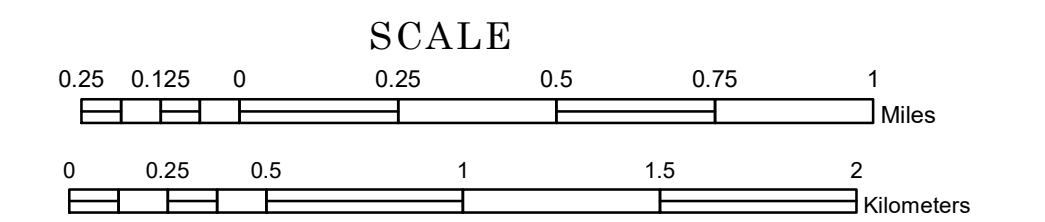


# TOWNSHIP OF VERDON


PREPARED BY THE  
MINNESOTA DEPARTMENT OF TRANSPORTATION  
OFFICE OF TRANSPORTATION SYSTEM MANAGEMENT

IN COOPERATION WITH  
U.S. DEPARTMENT OF TRANSPORTATION  
FEDERAL HIGHWAY ADMINISTRATION



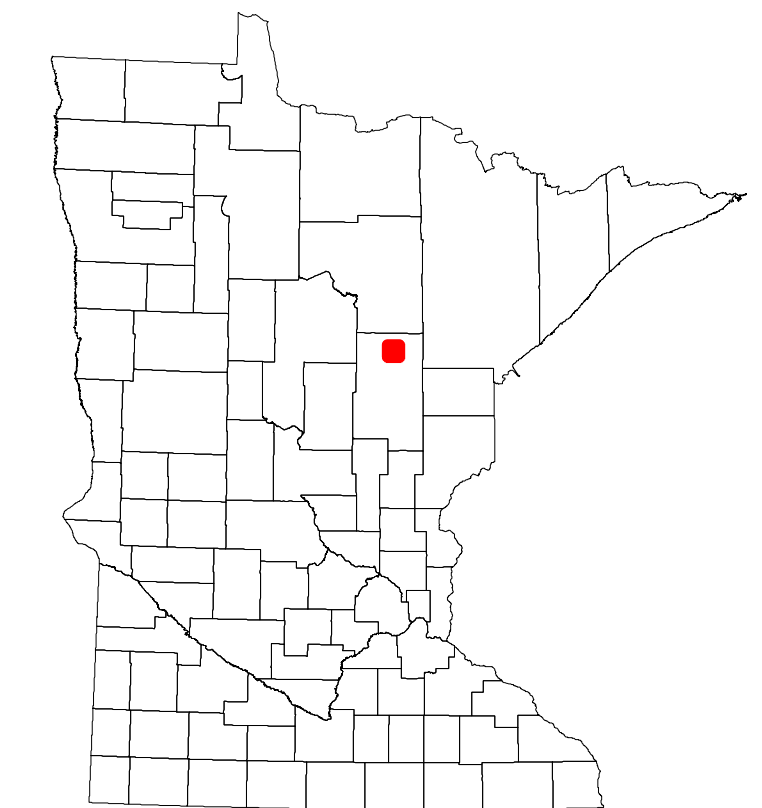
2023

Projection:  
Transverse Mercator  
NAD 1986  
UTM Zone 15

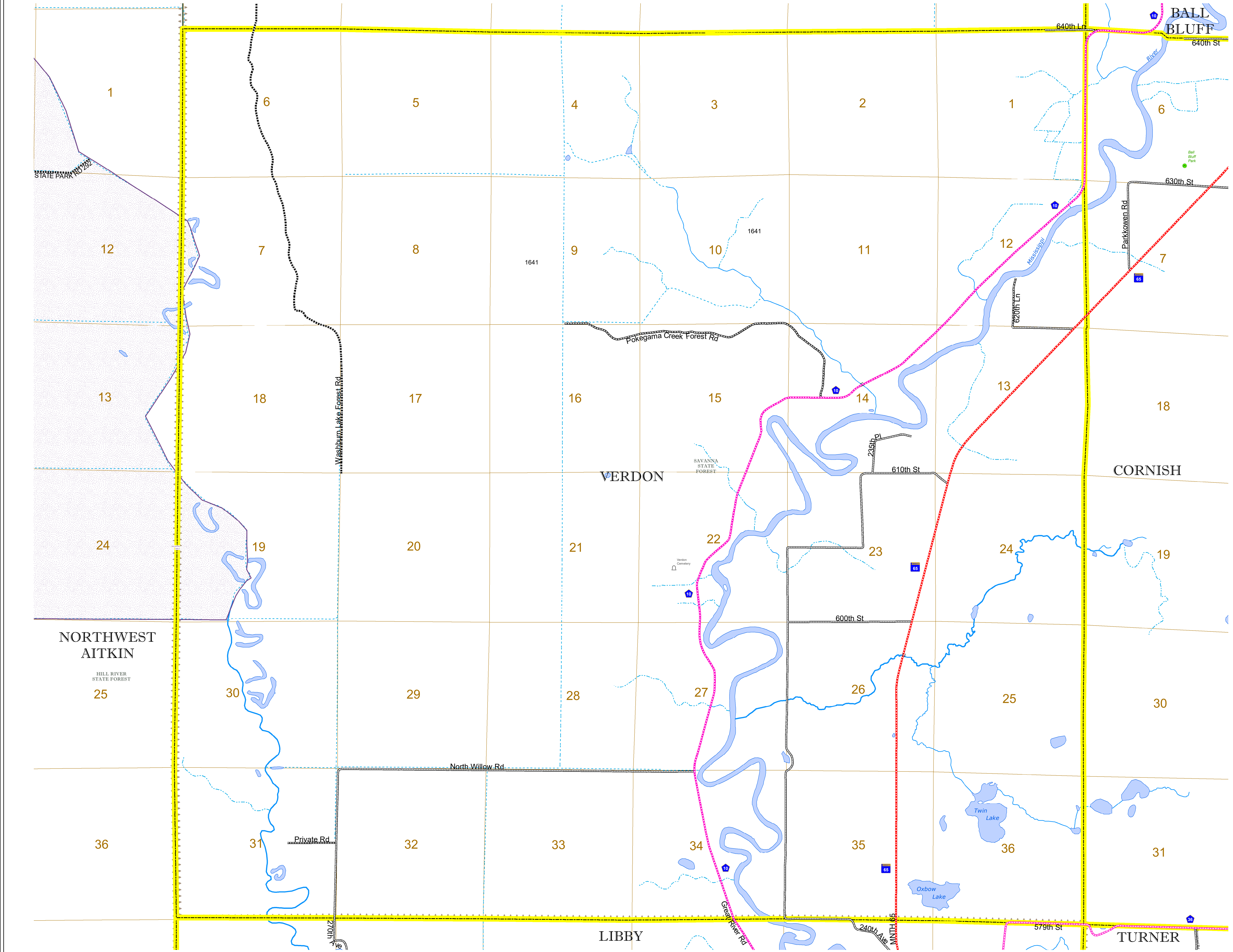


North American Datum  
of 1986

ROAD AND ROADWAY FEATURES		AVIATION FEATURES	
INTERSTATE	CONCRETE	COMMERCIAL AIRPORT	GENERAL AIRPORT
US HIGHWAY	BITUMINOUS	AIRSTRIP	SEAPLANE
MN HIGHWAY	GRAVEL	AIRPORT RUNWAY	AIRPORT RUNWAY
COUNTY STATE AID HIGHWAY	DIRT/UNIMPROVED	OTHER	UNKNOWN
COUNTY ROAD	OTHER	UNKNOWN	UNKNOWN
TOWNSHIP ROAD	UNKNOWN	UNKNOWN	UNKNOWN
UNORGANIZED TERRITORY ROAD	UNKNOWN	UNKNOWN	UNKNOWN
OTHER ROADS	RAMP OR CONNECTOR	UNKNOWN	UNKNOWN
Municipal	INTERSTATE EXIT	UNKNOWN	UNKNOWN
Private	GREAT RIVER ROAD	UNKNOWN	UNKNOWN
National Monument	UNKNOWN	UNKNOWN	UNKNOWN
State Forest	UNKNOWN	UNKNOWN	UNKNOWN
National Wildlife	UNKNOWN	UNKNOWN	UNKNOWN
State Game	UNKNOWN	UNKNOWN	UNKNOWN
State Park	UNKNOWN	UNKNOWN	UNKNOWN
Present	UNKNOWN	UNKNOWN	UNKNOWN
RAILROAD AND RAILWAY FEATURES		BOUNDARY FEATURES	
EMPIRE BUILDER STATION (AMTRAK)	TRIBAL LAND	STATE OF MINNESOTA	COUNTY
NORTHSTAR STATION (COMMUTER)	STATE OF MINNESOTA	COUNTY	MUNICIPALITY
LIGHT RAIL	UNINCORPORATED COMMUNITY	UNINCORPORATED COMMUNITY	UNINCORPORATED COMMUNITY
BLUE LINE	UNINCORPORATED COMMUNITY	UNINCORPORATED COMMUNITY	UNINCORPORATED COMMUNITY
GREEN LINE	UNINCORPORATED COMMUNITY	UNINCORPORATED COMMUNITY	UNINCORPORATED COMMUNITY
INFRASTRUCTURE FEATURES		HYDROLOGIC FEATURES	
LONG BRIDGE (200' or Greater Span)	WETLAND	WETLAND	WETLAND
MAJOR BRIDGE (20' to 200' Span)	WETLAND	WETLAND	WETLAND
MINOR BRIDGE (5' to 20' Span)	WETLAND	WETLAND	WETLAND
DAM	WETLAND	WETLAND	WETLAND
LOCK AND DAM	WETLAND	WETLAND	WETLAND
CITY CENTERS		CULTURAL FEATURES	
STATE CAPITAL	STATE HISTORICAL MARKER	STATE HISTORICAL MARKER	STATE HISTORICAL MARKER
COUNTY SEAT	HISTORIC DISTRICT	HISTORIC DISTRICT	HISTORIC DISTRICT
CITY CENTER	HISTORIC SITE	HISTORIC SITE	HISTORIC SITE
UNINCORPORATED COMMUNITY	MONUMENT	MONUMENT	MONUMENT
PUBLIC SERVICE FEATURES		CULTURAL FEATURES	
MNDOT OFFICE	STATE HISTORICAL MARKER	STATE HISTORICAL MARKER	STATE HISTORICAL MARKER
MNDOT TRUCK STATION	HISTORIC DISTRICT	HISTORIC DISTRICT	HISTORIC DISTRICT
HIGHWAY PATROL DISTRICT OFFICE	HISTORIC SITE	HISTORIC SITE	HISTORIC SITE
STATE TRAVEL INFORMATION CENTER	MONUMENT	MONUMENT	MONUMENT
REST AREA (Full Service)	STATE HISTORICAL MARKER	STATE HISTORICAL MARKER	STATE HISTORICAL MARKER
REST AREA (Vault Toilet)	HISTORIC DISTRICT	HISTORIC DISTRICT	HISTORIC DISTRICT
WAYSIDE (Vault or Pit Toilet)	HISTORIC SITE	HISTORIC SITE	HISTORIC SITE
PARK AND RIDE LOT	MONUMENT	MONUMENT	MONUMENT
PORT OF ENTRY	STATE HISTORICAL MARKER	STATE HISTORICAL MARKER	STATE HISTORICAL MARKER
PUBLIC ACCESS POINT	HISTORIC DISTRICT	HISTORIC DISTRICT	HISTORIC DISTRICT
MN STATE COLLEGE AND UNIVERSITY SYSTEM (MNSCU)	HISTORIC SITE	HISTORIC SITE	HISTORIC SITE
UNIVERSITY OF MN SYSTEM	MONUMENT	MONUMENT	MONUMENT
FARSGROUNDS	STATE HISTORICAL MARKER	STATE HISTORICAL MARKER	STATE HISTORICAL MARKER
CULTURAL FEATURES		HYDROLOGIC FEATURES	
STATE HISTORICAL MARKER	WETLAND	WETLAND	WETLAND
HISTORIC DISTRICT	WETLAND	WETLAND	WETLAND
HISTORIC SITE	WETLAND	WETLAND	WETLAND
MONUMENT	WETLAND	WETLAND	WETLAND



Population (U.S. Census 2010): 45



To request information from this document in an alternative format, call 651-366-4718 or 1-800-657-3774 (Greater Minnesota); 711 or 1-800-627-3529 (Minnesota Relay). You may also send an e-mail to ADArequest.dot@state.mn.us. (Please request at least one week in advance.)