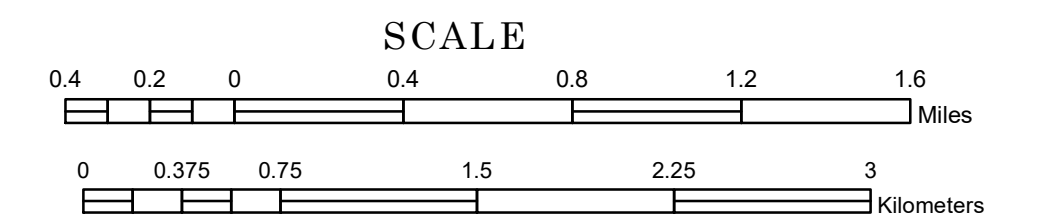


TOWNSHIP OF TURTLE LAKE

PREPARED BY THE
MINNESOTA DEPARTMENT OF TRANSPORTATION
OFFICE OF TRANSPORTATION SYSTEM MANAGEMENT


IN COOPERATION WITH
U.S. DEPARTMENT OF TRANSPORTATION
FEDERAL HIGHWAY ADMINISTRATION



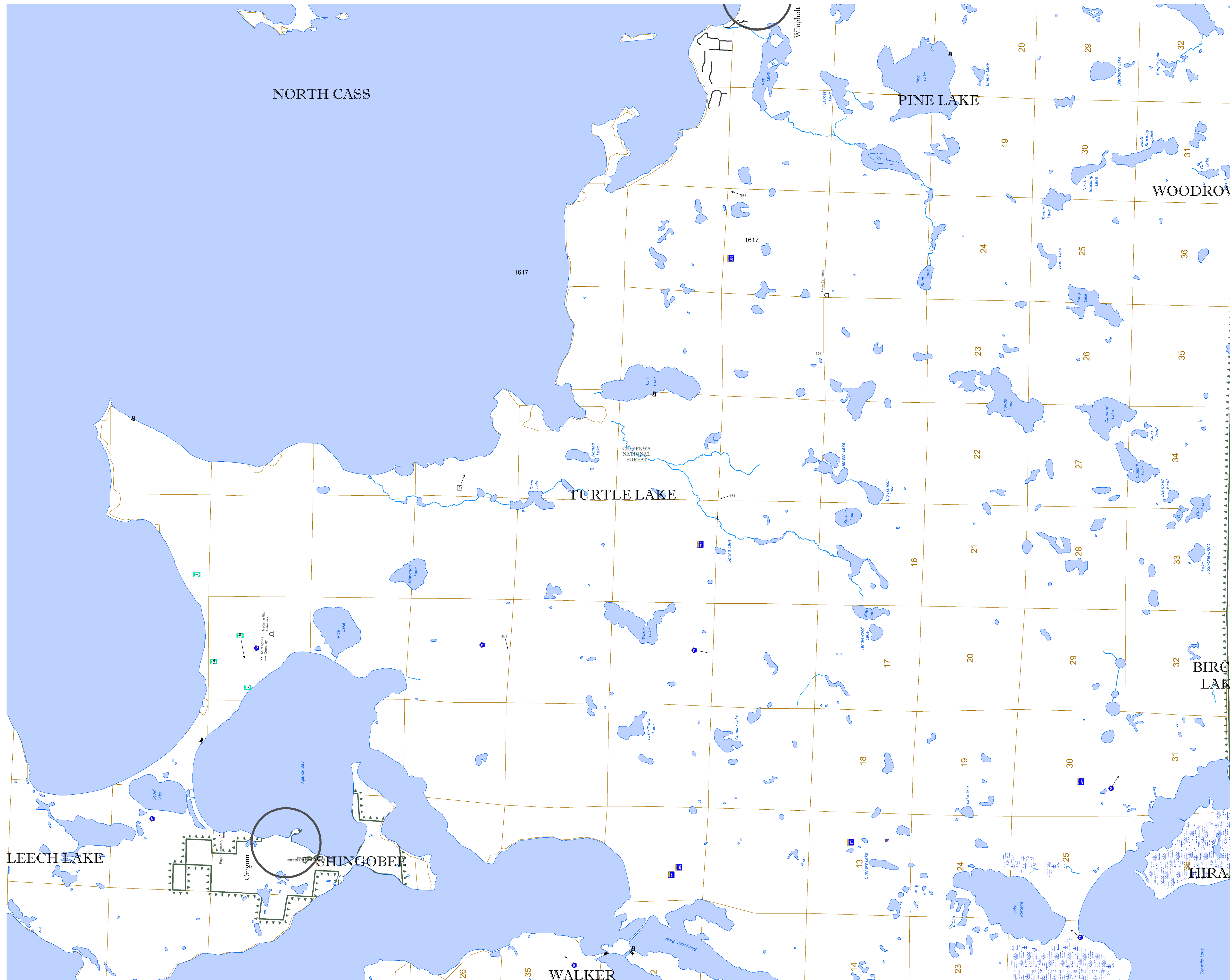
1 in = 2,400 ft

2023

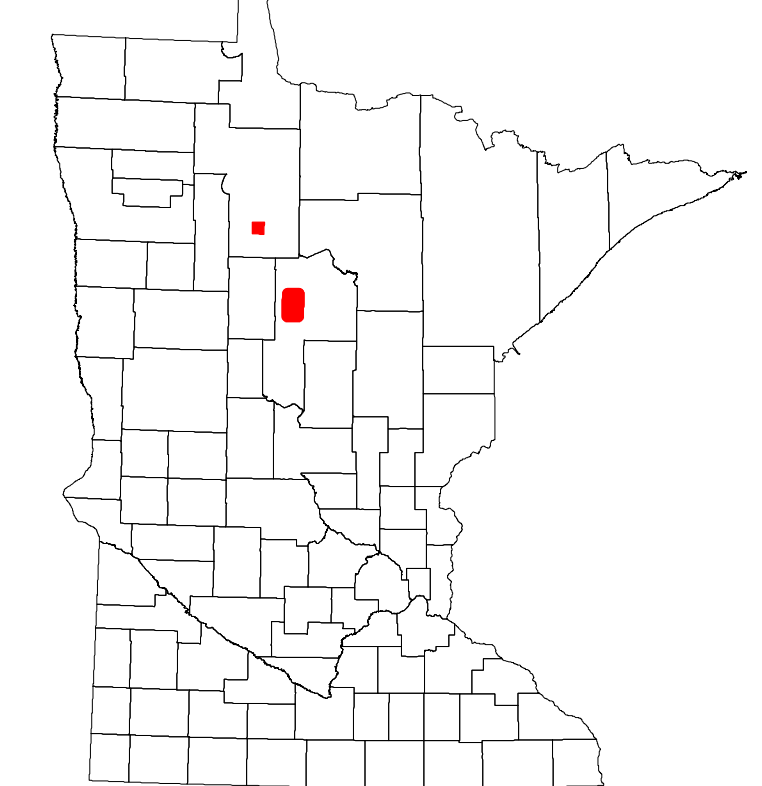
Projection:
Transverse Mercator
NAD 1986
UTM Zone 15



North American Datum
of 1986



| ROAD AND ROADWAY FEATURES | | RAILROAD AND RAILWAY FEATURES | | AVIATION FEATURES | | BOUNDARY FEATURES | |
|----------------------------|-------------------|------------------------------------|--------------------|------------------------------------|---------------------------------|--------------------------------|--|
| INTERSTATE | CONCRETE | EMPIRE BUILDER STATION (AMTRAK) | COMMERCIAL AIRPORT | TRIBAL LAND | STATE OF MINNESOTA | COUNTY | MUNICIPALITY |
| US HIGHWAY | BITUMINOUS | NORTHSTAR STATION (COMMUTER) | GENERAL AIRPORT | STATE OF MINNESOTA | COUNTY | MUNICIPALITY | MUNICIPALITY |
| MN HIGHWAY | GRAVEL | LIGHT RAIL | AIRSTRIP | LONG BRIDGE (200' OR GREATER SPAN) | MAJOR BRIDGE (20' TO 200' SPAN) | MINOR BRIDGE (5' TO 20' SPAN) | DAM |
| COUNTY STATE AID HIGHWAY | DIRT/UNIMPROVED | BLUE LINE | SEAPLANE | LOCK AND DAM | CITY CENTERS | PUBLIC SERVICE FEATURES | UNINCORPORATED COMMUNITY |
| COUNTY ROAD | OTHER | GREEN LINE | AIRPORT RUNWAY | MNDOT OFFICE | MNDOT TRUCK STATION | HIGHWAY PATROL DISTRICT OFFICE | STATE TRAVEL INFORMATION CENTER |
| TOWNSHIP ROAD | UNKNOWN | INFRASTRUCTURE FEATURES | AVIATION FEATURES | REST AREA (VAULT TOILET) | REST AREA (VAULT TOILET) | PARK AND RIDE LOT | PORT OF ENTRY |
| UNORGANIZED TERRITORY ROAD | | LONG BRIDGE (200' OR GREATER SPAN) | GENERAL AIRPORT | WAYSIDE (VAULT OR PIT TOILET) | PARK AND RIDE LOT | PUBLIC ACCESS POINT | MN STATE COLLEGE AND UNIVERSITY SYSTEM (MNSCU) |
| OTHER ROADS | | MAJOR BRIDGE (20' TO 200' SPAN) | GENERAL AIRPORT | UNIVERSITY OF MN SYSTEM | FAIRGROUNDS | CULTURAL FEATURES | HISTORIC DISTRICT |
| MUNICIPAL | RAMP OR CONNECTOR | MINOR BRIDGE (5' TO 20' SPAN) | GENERAL AIRPORT | STATE HISTORICAL MARKER | HISTORIC DISTRICT | HISTORIC SITE | MONUMENT |
| PRIVATE | INTERSTATE EXIT | DAM | GENERAL AIRPORT | | | | |
| NATIONAL MONUMENT | GREAT RIVER ROAD | LOCK AND DAM | GENERAL AIRPORT | | | | |
| NATIONAL WILDLIFE REFUGES | | | GENERAL AIRPORT | | | | |
| STATE PARK | | | GENERAL AIRPORT | | | | |
| STATE PARK | | | GENERAL AIRPORT | | | | |



Population (U.S. Census 2010): 683

To request information from this document in an alternative format, call 651-366-4718 or 1-800-657-3774 (Greater Minnesota); 711 or 1-800-627-3529 (Minnesota Relay). You may also send an e-mail to ADarequest.dot@state.mn.us. (Please request at least one week in advance.)