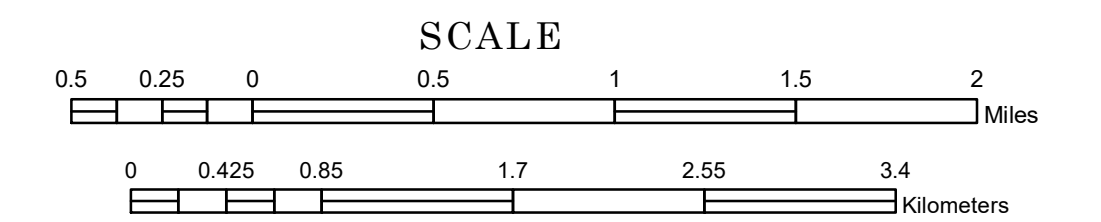


# TOWNSHIP OF PINE CITY

PREPARED BY THE  
MINNESOTA DEPARTMENT OF TRANSPORTATION  
OFFICE OF TRANSPORTATION SYSTEM MANAGEMENT

IN COOPERATION WITH  
U.S. DEPARTMENT OF TRANSPORTATION  
FEDERAL HIGHWAY ADMINISTRATION



1 in = 2,800 ft

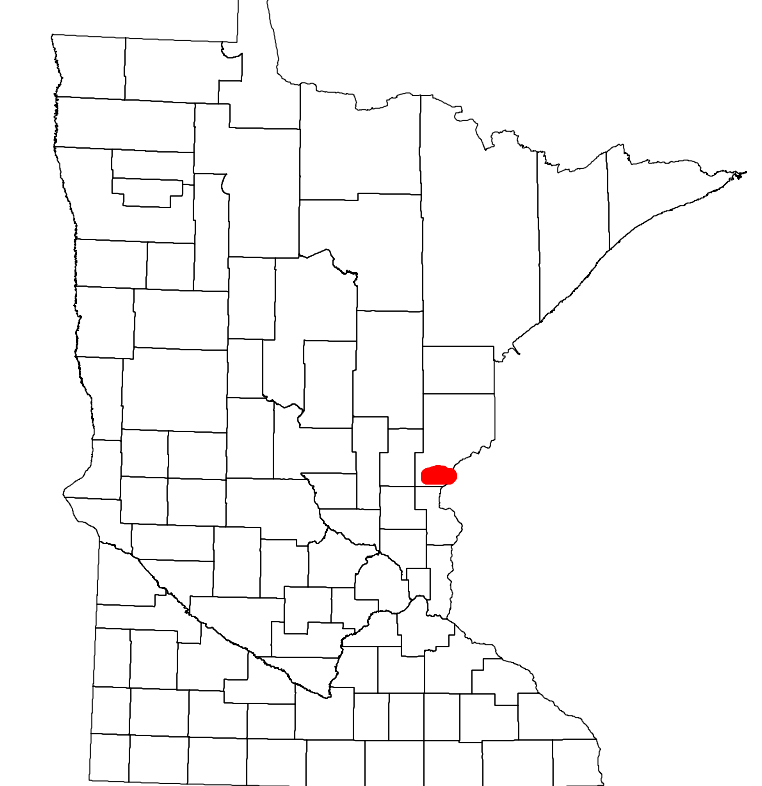
2023



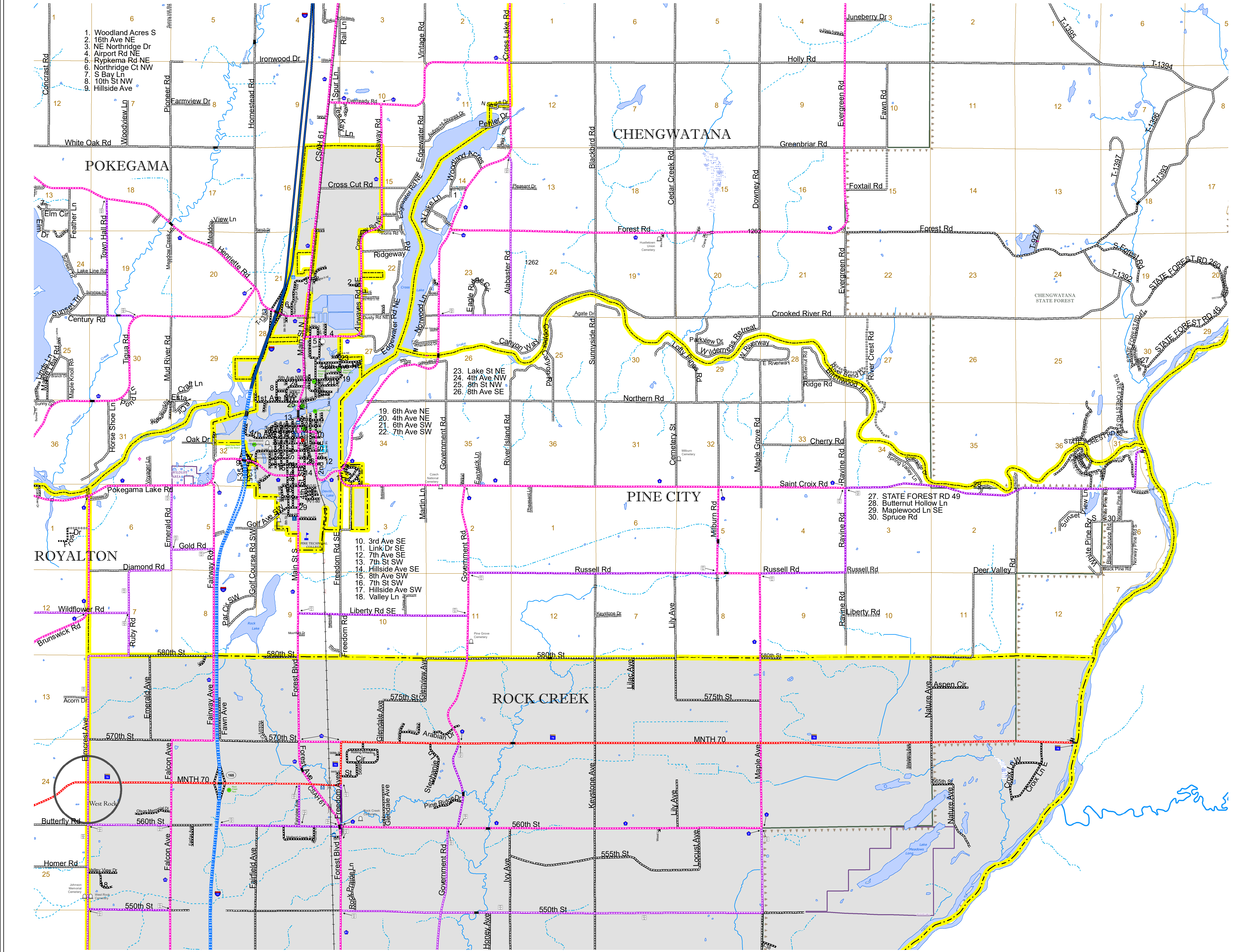
Projection:  
Transverse Mercator  
NAD 1986  
UTM Zone 15

North American Datum  
of 1986

ROAD AND ROADWAY FEATURES		BOUNDARY FEATURES	
INTERSTATE		CONCRETE	
US HIGHWAY		BITUMINOUS	
MN HIGHWAY		GRAVEL	
COUNTY STATE AID HIGHWAY		DIRT/UNIMPROVED	
COUNTY ROAD		OTHER	
TOWNSHIP ROAD		UNKNOWN	
UNORGANIZED TERRITORY ROAD		RAMP OR CONNECTOR	
OTHER ROADS		INTERSTATE EXIT	
Municipal		National Park	
Private		National Wildlife	
State Forest		State Park	
State Forest		Preserve	
Military		Aviation Features	
RAILROAD AND RAILWAY FEATURES		AVIATION FEATURES	
EMPIRE BUILDER STATION (AMTRAK)		COMMERCIAL AIRPORT	
NORTHSTAR STATION (COMPUTER)		GENERAL AIRPORT	
SEAPLANE		AIRSTRIP	
AIRPORT RUNWAY		TRIAL LAND	
TRIAL LAND		STATE OF MINNESOTA	
COUNTY		MUNICIPALITY	
UNORGANIZED TERRITORY		FEDERAL ADJUSTED URBAN AREA (2014)	
CIVIL TOWNSHIP		CONGRESSIONAL TOWNSHIP	
SECTION		MILITARY	
VOYAGEURS NATIONAL PARK		BOUNDARY WATERS CANOE AREA WILDERNESS	
STATE PARK		REGIONAL PARK	
NATIONAL FOREST		NATIONAL AND STATE FOREST	
STATE FOREST		NATIONAL TRAIL	
WILDLIFE REFUGUE AREA		WILDLIFE MANAGEMENT AREA	
HYDROLOGIC FEATURES		RIVER OR STREAM (PERENNIAL)	
LAKE, POND OR RESERVOIR		STREAM (INTERMITTENT)	
DRAINAGE DITCH		WETLAND	
ISLAND OR LAND		REGIONAL WATERSHED	
CITY CENTERS			
STATE CAPITAL			
COUNTY SEAT			
CITY CENTER			
UNINCORPORATED COMMUNITY			
PUBLIC SERVICE FEATURES			
MNDOT OFFICE			
MINDOT TRUCK STATION			
HIGHWAY PATROL DISTRICT OFFICE			
STATE TRAVEL INFORMATION CENTER			
REST AREA (Full Service)			
REST AREA (Vault Toilet)			
WAYSIDE (Vault or Pit Toilet)			
PARK AND RIDE LOT			
PORT OF ENTRY			
PUBLIC ACCESS POINT			
MN STATE COLLEGE AND UNIVERSITY SYSTEM (MNSCU)			
UNIVERSITY OF MN SYSTEM			
FAIRGROUNDS			
CULTURAL FEATURES			
STATE HISTORICAL MARKER			
HISTORIC DISTRICT			
HISTORIC SITE			
MONUMENT			



Population (U.S. Census 2010): 1394



To request information from this document in an alternative format, call 651-366-4718 or 1-800-657-3774 (Greater Minnesota); 711 or 1-800-627-3529 (Minnesota Relay). You may also send an e-mail to ADRequest.dot@state.mn.us. (Please request at least one week in advance.)