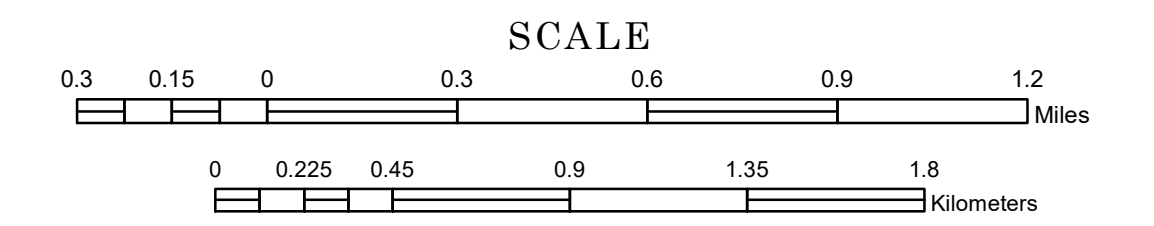


TOWNSHIP OF OSHKOSH

PREPARED BY THE
MINNESOTA DEPARTMENT OF TRANSPORTATION
OFFICE OF TRANSPORTATION SYSTEM MANAGEMENT


IN COOPERATION WITH
U.S. DEPARTMENT OF TRANSPORTATION
FEDERAL HIGHWAY ADMINISTRATION



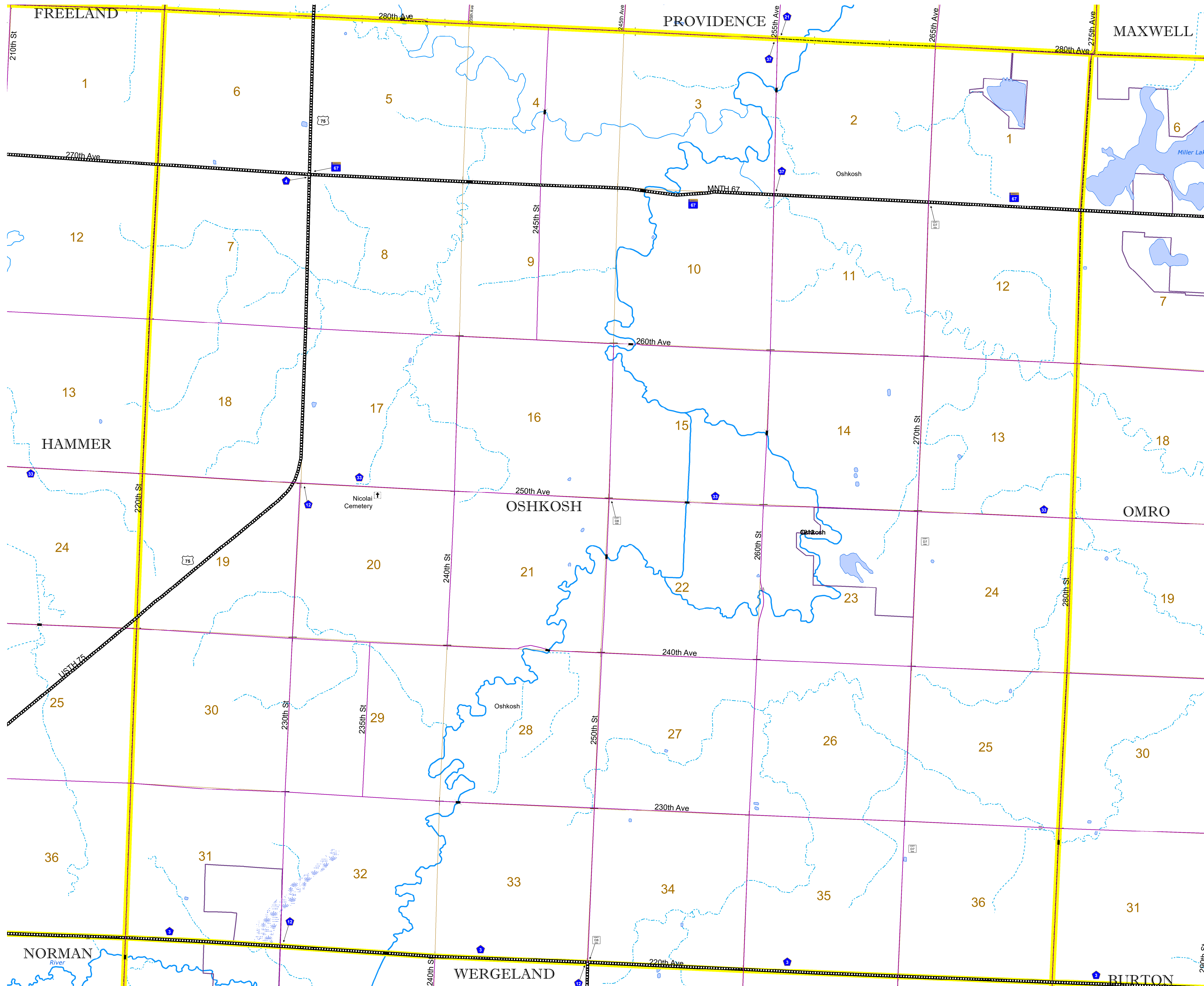
1 in = 1,600 ft

2023

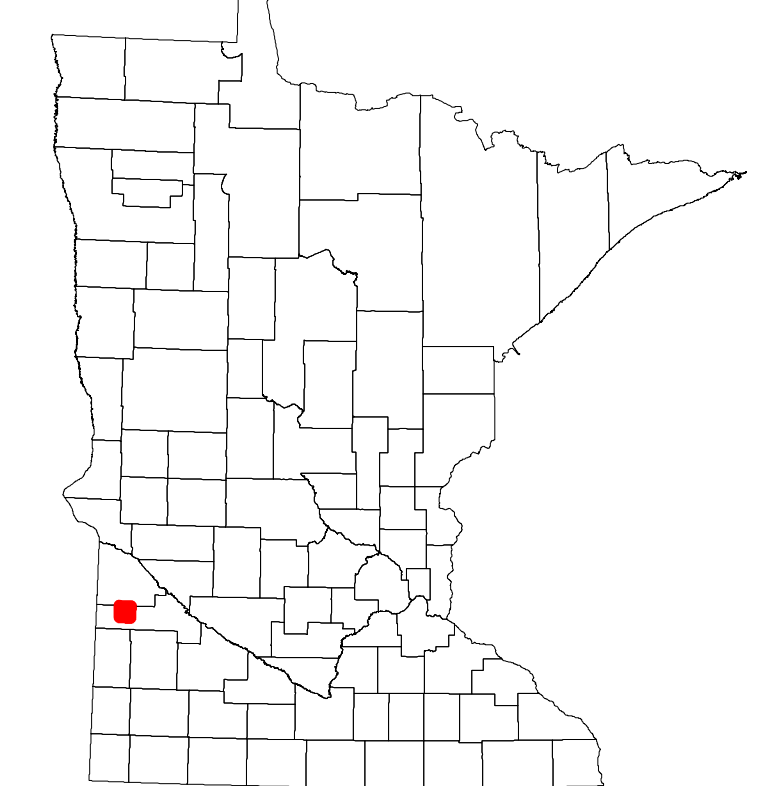
Projection:
Transverse Mercator
NAD 1986
UTM Zone 15



North American Datum
of 1986



| ROAD AND ROADWAY FEATURES | | AVIATION FEATURES | |
|--|-----------------|-----------------------------|--------------------------|
| INTERSTATE | CONCRETE | COMMERCIAL AIRPORT | GENERAL AIRPORT |
| US HIGHWAY | BITUMINOUS | AIRSTRIP | SEAPLANE |
| MN HIGHWAY | GRAVEL | AIRPORT RUNWAY | AIRPLANE |
| COUNTY STATE AID HIGHWAY | DIRT/UNIMPROVED | | |
| COUNTY ROAD | OTHER | | |
| TOWNSHIP ROAD | UNKNOWN | | |
| UNORGANIZED TERRITORY ROAD | | | |
| OTHER ROADS: | | | |
| Municipal | Private | National Monument | State Forest |
| Nature Service | National Park | National Wildlife | State Game |
| Military | State Park | Preserve | |
| RAILROAD AND RAILWAY FEATURES | | BOUNDARY FEATURES | |
| EMPIRE BUILDER STATION (AMTRAK) | | TRIBAL LAND | STATE OF MINNESOTA |
| NORTHSTAR STATION (COMMUTER) | | COUNTY | MUNICIPALITY |
| LIGHT RAIL | | UNINCORPORATED COMMUNITY | CIVIL TOWNSHIP |
| BLUE LINE | | | CONGRESSIONAL TOWNSHIP |
| GREEN LINE | | | |
| INFRASTRUCTURE FEATURES | | CITY CENTERS | |
| LONG BRIDGE (200' OR GREATER SPAN) | | STATE CAPITAL | COUNTY SEAT |
| MAJOR BRIDGE (20' TO 200' SPAN) | | CITY CENTER | UNINCORPORATED COMMUNITY |
| MINOR BRIDGE (5' TO 20' SPAN) | | | |
| DAM | | | |
| LOCK AND DAM | | | |
| PUBLIC SERVICE FEATURES | | HYDROLOGIC FEATURES | |
| MNDOT OFFICE | | WILDLIFE REFUGUE AREA | WILDLIFE MANAGEMENT AREA |
| MNDOT TRUCK STATION | | RIVER OR STREAM (PERMANENT) | LAKE, POND OR RESERVOIR |
| HIGHWAY PATROL DISTRICT OFFICE | | STREAM (INTERMITTENT) | WETLAND |
| STATE TRAVEL INFORMATION CENTER | | | ISLAND OR LAND |
| REST AREA (FULL SERVICE) | | | REGIONAL WATERSHED |
| REST AREA (VAULT TOILET) | | | |
| WAYSIDE (VAULT OR POT TOILET) | | | |
| PARK AND RIDE LOT | | | |
| PORT OF ENTRY | | | |
| PUBLIC ACCESS POINT | | | |
| MN STATE COLLEGE AND UNIVERSITY SYSTEM (MNSCU) | | | |
| UNIVERSITY OF MN SYSTEM | | | |
| FAIRGROUNDS | | | |
| CULTURAL FEATURES | | | |
| STATE HISTORICAL MARKER | | | |
| HISTORIC DISTRICT | | | |
| HISTORIC SITE | | | |
| MONUMENT | | | |



Population (U.S. Census 2010): 210

To request information from this document in an alternative format, call 651-366-4718 or 1-800-657-3774 (Greater Minnesota); 711 or 1-800-627-3529 (Minnesota Relay). You may also send an e-mail to ADAREquest.dot@state.mn.us. (Please request at least one week in advance.)