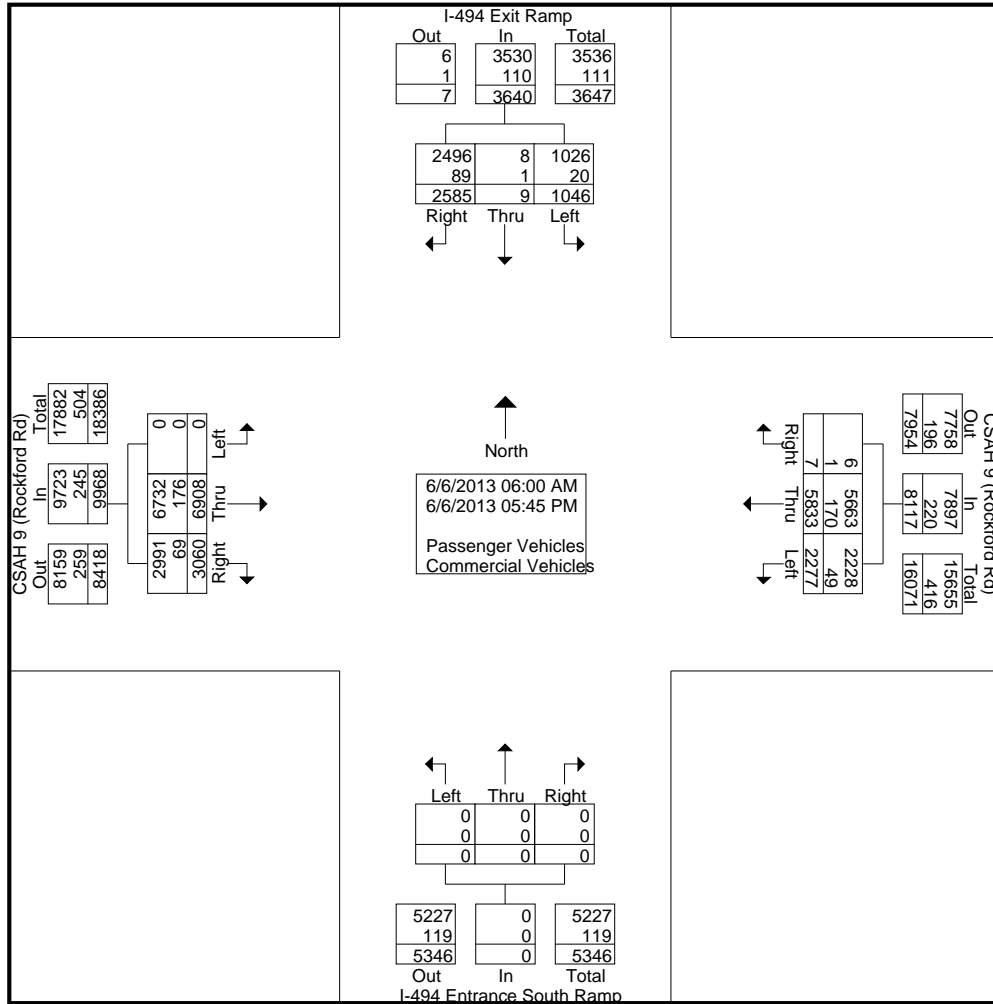




# HENNEPIN COUNTY DEPT. OF PUBLIC WORKS TRANSPORTATION PLANNING SECTION TRAFFIC MOVEMENT STUDY

AM-PM MID DAY T.M. STUDY  
CSAH # 9 @ I-494 W. RAMP  
6-9 AM, 11-1 & 3-6 PM.  
CONDUCTED BY SIGNAL SHOP

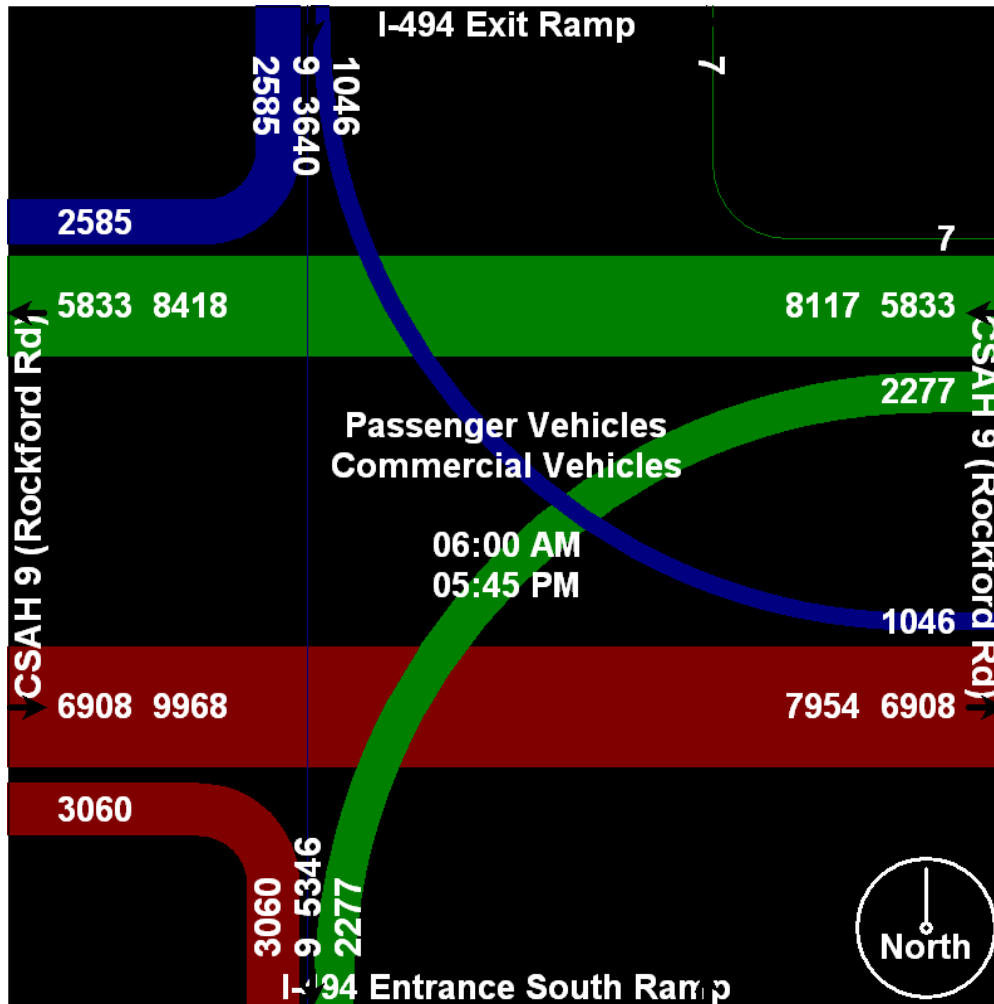
File Name : STDY 3459  
Site Code : 08056800  
Start Date : 6/6/2013  
Page No : 2



**HENNEPIN COUNTY  
DEPT. OF PUBLIC WORKS  
TRANSPORTATION PLANNING SECTION  
TRAFFIC MOVEMENT STUDY**

**AM-PM MID DAY T.M. STUDY  
CSAH # 9 @ I-494 W. RAMP  
6-9 AM, 11-1 & 3-6 PM.  
CONDUCTED BY SIGNAL SHOP**

**File Name : STDY 3459  
Site Code : 08056800  
Start Date : 6/6/2013  
Page No : 3**

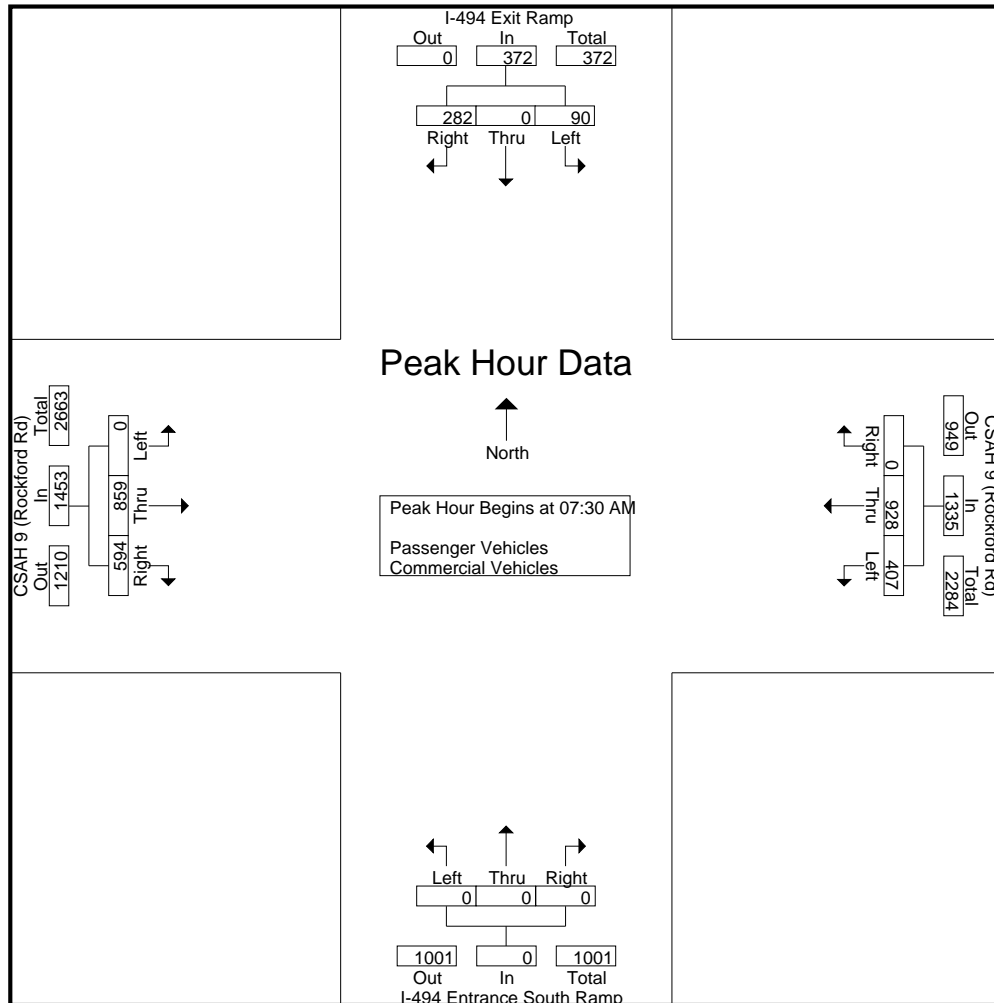


# HENNEPIN COUNTY DEPT. OF PUBLIC WORKS TRANSPORTATION PLANNING SECTION TRAFFIC MOVEMENT STUDY

AM-PM MID DAY T.M. STUDY  
CSAH # 9 @ I-494 W. RAMP  
6-9 AM, 11-1 & 3-6 PM.  
CONDUCTED BY SIGNAL SHOP

File Name : STDY 3459  
Site Code : 08056800  
Start Date : 6/6/2013  
Page No : 4

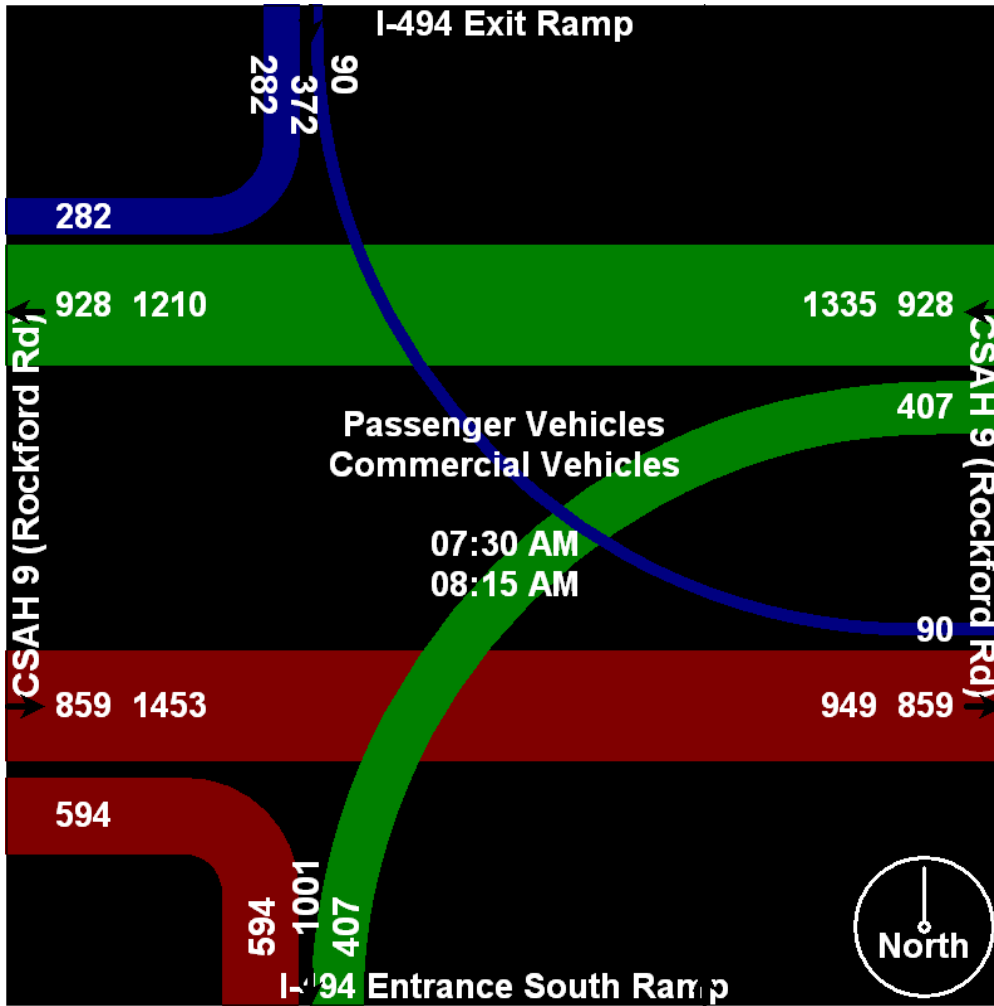
Start Time	I-494 Exit Ramp Southbound				CSAH 9 (Rockford Rd) Westbound				I-494 Entrance South Ramp Northbound				CSAH 9 (Rockford Rd) Eastbound				Int. Total
	Left	Thru	Right	App. Total	Left	Thru	Right	App. Total	Left	Thru	Right	App. Total	Left	Thru	Right	App. Total	
Peak Hour Analysis From 06:00 AM to 09:45 AM - Peak 1 of 1																	
Peak Hour for Entire Intersection Begins at 07:30 AM																	
07:30 AM	21	0	78	99	109	207	0	316	0	0	0	0	0	237	147	384	799
07:45 AM	30	0	70	100	114	258	0	372	0	0	0	0	0	235	158	393	865
08:00 AM	18	0	69	87	97	227	0	324	0	0	0	0	0	204	156	360	771
08:15 AM	21	0	65	86	87	236	0	323	0	0	0	0	0	183	133	316	725
Total Volume	90	0	282	372	407	928	0	1335	0	0	0	0	0	859	594	1453	3160
% App. Total	24.2	0	75.8		30.5	69.5	0		0	0	0	0	0	59.1	40.9		
PHF	.750	.000	.904	.930	.893	.899	.000	.897	.000	.000	.000	.000	.000	.906	.940	.924	.913



# HENNEPIN COUNTY DEPT. OF PUBLIC WORKS TRANSPORTATION PLANNING SECTION TRAFFIC MOVEMENT STUDY

AM-PM MID DAY T.M. STUDY  
CSAH # 9 @ I-494 W. RAMP  
6-9 AM, 11-1 & 3-6 PM.  
CONDUCTED BY SIGNAL SHOP

File Name : STDY 3459  
Site Code : 08056800  
Start Date : 6/6/2013  
Page No : 5

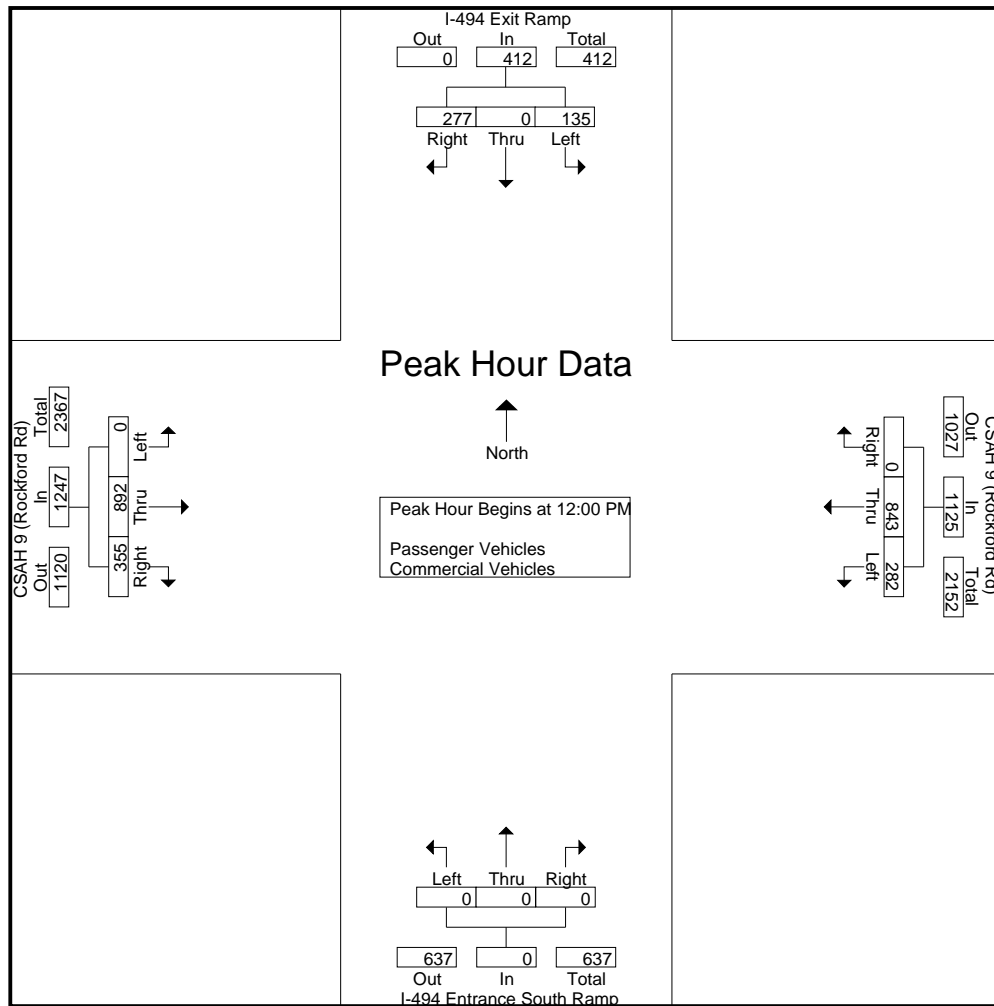


# HENNEPIN COUNTY DEPT. OF PUBLIC WORKS TRANSPORTATION PLANNING SECTION TRAFFIC MOVEMENT STUDY

AM-PM MID DAY T.M. STUDY  
CSAH # 9 @ I-494 W. RAMP  
6-9 AM, 11-1 & 3-6 PM.  
CONDUCTED BY SIGNAL SHOP

File Name : STDY 3459  
Site Code : 08056800  
Start Date : 6/6/2013  
Page No : 6

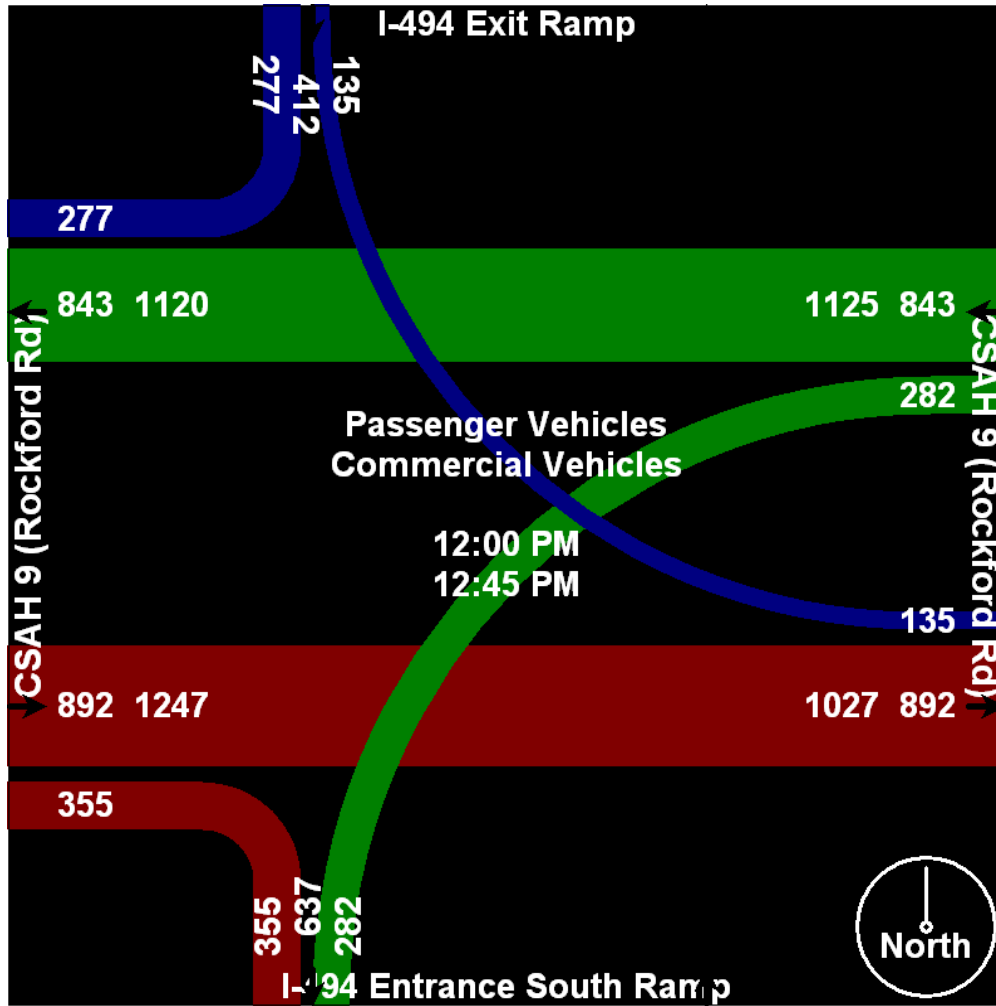
Start Time	I-494 Exit Ramp Southbound				CSAH 9 (Rockford Rd) Westbound				I-494 Entrance South Ramp Northbound				CSAH 9 (Rockford Rd) Eastbound				Int. Total
	Left	Thru	Right	App. Total	Left	Thru	Right	App. Total	Left	Thru	Right	App. Total	Left	Thru	Right	App. Total	
Peak Hour Analysis From 10:00 AM to 01:45 PM - Peak 1 of 1																	
Peak Hour for Entire Intersection Begins at 12:00 PM																	
12:00 PM	27	0	67	94	74	190	0	264	0	0	0	0	0	223	96	319	677
12:15 PM	33	0	62	95	75	216	0	291	0	0	0	0	0	227	89	316	702
12:30 PM	50	0	78	128	67	210	0	277	0	0	0	0	0	227	83	310	715
12:45 PM	25	0	70	95	66	227	0	293	0	0	0	0	0	215	87	302	690
Total Volume	135	0	277	412	282	843	0	1125	0	0	0	0	0	892	355	1247	2784
% App. Total	32.8	0	67.2		25.1	74.9	0		0	0	0	0	0	71.5	28.5		
PHF	.675	.000	.888	.805	.940	.928	.000	.960	.000	.000	.000	.000	.000	.982	.924	.977	.973



# HENNEPIN COUNTY DEPT. OF PUBLIC WORKS TRANSPORTATION PLANNING SECTION TRAFFIC MOVEMENT STUDY

AM-PM MID DAY T.M. STUDY  
CSAH # 9 @ I-494 W. RAMP  
6-9 AM, 11-1 & 3-6 PM.  
CONDUCTED BY SIGNAL SHOP

File Name : STDY 3459  
Site Code : 08056800  
Start Date : 6/6/2013  
Page No : 7

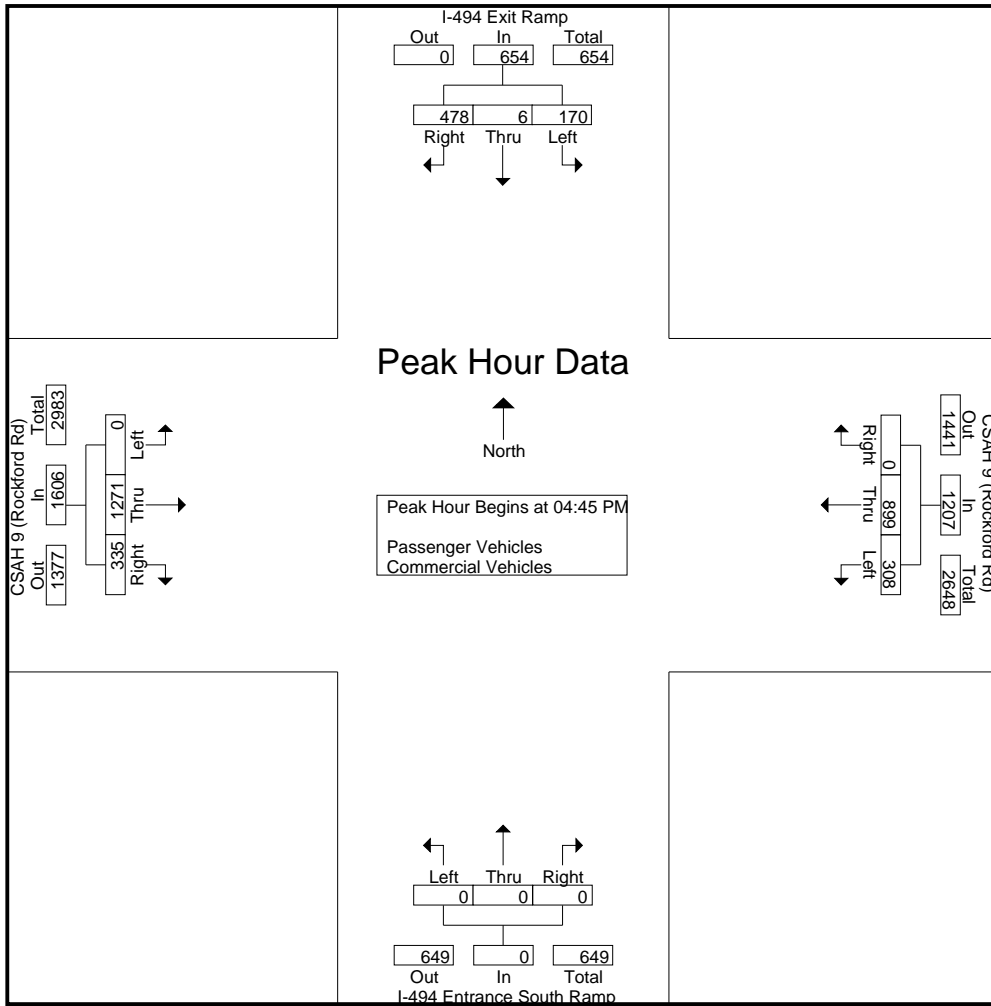


# HENNEPIN COUNTY DEPT. OF PUBLIC WORKS TRANSPORTATION PLANNING SECTION TRAFFIC MOVEMENT STUDY

AM-PM MID DAY T.M. STUDY  
CSAH # 9 @ I-494 W. RAMP  
6-9 AM, 11-1 & 3-6 PM.  
CONDUCTED BY SIGNAL SHOP

File Name : STDY 3459  
Site Code : 08056800  
Start Date : 6/6/2013  
Page No : 8

Start Time	I-494 Exit Ramp Southbound				CSAH 9 (Rockford Rd) Westbound				I-494 Entrance South Ramp Northbound				CSAH 9 (Rockford Rd) Eastbound				Int. Total
	Left	Thru	Right	App. Total	Left	Thru	Right	App. Total	Left	Thru	Right	App. Total	Left	Thru	Right	App. Total	
Peak Hour Analysis From 02:00 PM to 05:45 PM - Peak 1 of 1																	
Peak Hour for Entire Intersection Begins at 04:45 PM																	
04:45 PM	58	2	121	181	58	200	0	258	0	0	0	0	0	282	68	350	789
05:00 PM	31	2	109	142	83	239	0	322	0	0	0	0	0	333	97	430	894
05:15 PM	44	2	127	173	86	223	0	309	0	0	0	0	0	311	101	412	894
05:30 PM	37	0	121	158	81	237	0	318	0	0	0	0	0	345	69	414	890
Total Volume	170	6	478	654	308	899	0	1207	0	0	0	0	0	1271	335	1606	3467
% App. Total	26	0.9	73.1		25.5	74.5	0		0	0	0	0	0	79.1	20.9		
PHF	.733	.750	.941	.903	.895	.940	.000	.937	.000	.000	.000	.000	.000	.921	.829	.934	.970

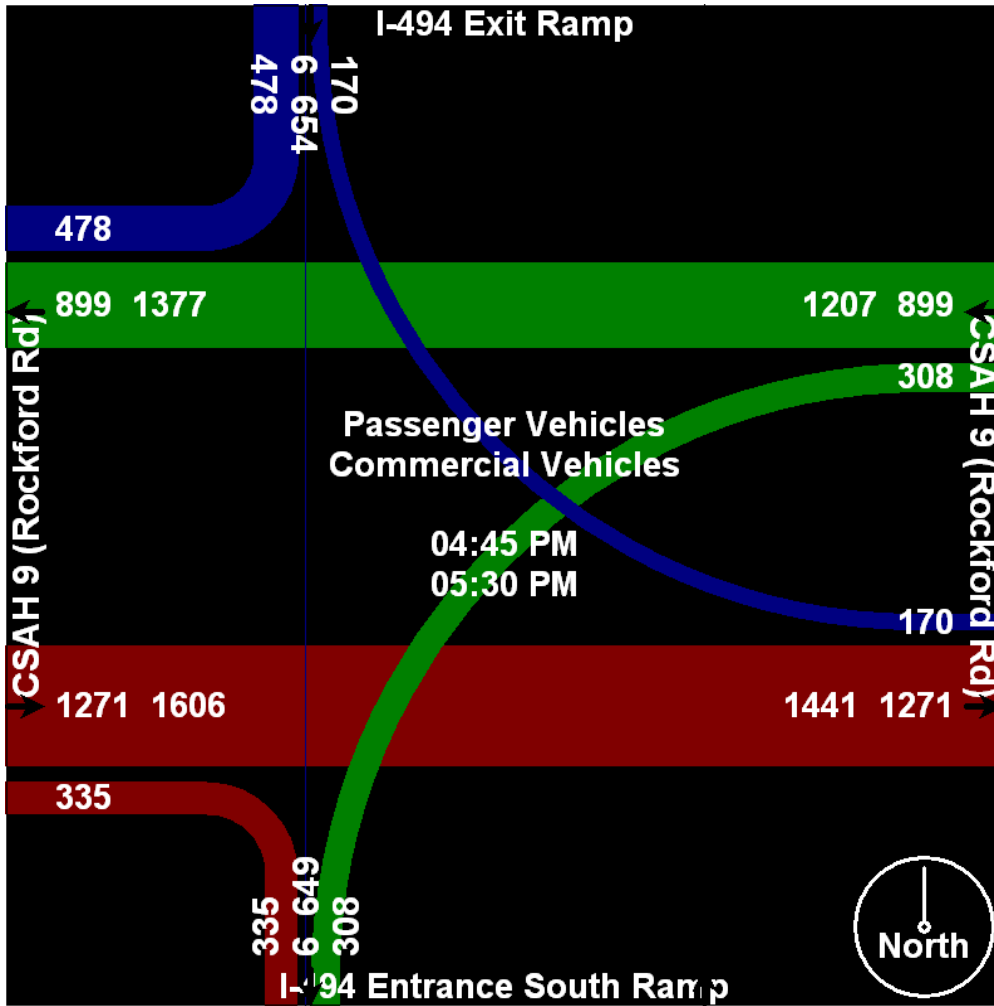




# HENNEPIN COUNTY DEPT. OF PUBLIC WORKS TRANSPORTATION PLANNING SECTION TRAFFIC MOVEMENT STUDY

AM-PM MID DAY T.M. STUDY  
CSAH # 9 @ I-494 W. RAMP  
6-9 AM, 11-1 & 3-6 PM.  
CONDUCTED BY SIGNAL SHOP

File Name : STDY 3459  
Site Code : 08056800  
Start Date : 6/6/2013  
Page No : 9



HENNEPIN COUNTY  
DEPT. OF PUBLIC WORKS  
TRANSPORTATION PLANNING SECTION  
TRAFFIC MOVEMENT STUDY

AM-PM MID DAY T.M. STUDY  
CSAH # 9 @ I-494 W. RAMP  
6-9 AM, 11-1 & 3-6 PM.  
CONDUCTED BY SIGNAL SHOP

File Name : STDY 3459  
Site Code : 08056800  
Start Date : 6/6/2013  
Page No : 10

