
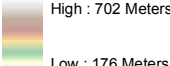





NOTES

1. Basemap Source: United States Geological Survey 10 meter resolution Digital Elevation Model (DEM)
2. Projection: UTM Zone 15N, NAD 83


LEGEND

 Boring Locations	Minnesota 10 Meter DEM High : 702 Meters  Low : 176 Meters
 Cross-Section Area Extents	
 Project Boundary	
 County Boundaries	



 MINNESOTA DEPARTMENT OF TRANSPORTATION

FIGURE 1
Anoka Sand Plain Project Area
and Affiliated Core Locations

Scale:  Meters

Date: JUNE, 2009

Prepared by: JJW1

Project No: 06M058

