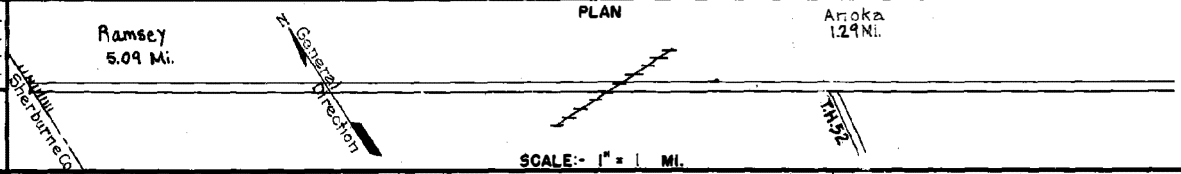


PREPARED BY  
HIGHWAY PLANNING SURVEY  
IN COOPERATION WITH  
U. S. PUBLIC ROADS ADMINISTRATION


STATE OF MINNESOTA  
DEPARTMENT OF HIGHWAYS  
ROAD LIFE STUDIES  
CONSTRUCTION PROJECT LOG RECORD

CONTROL SECTION 0202  
TRUNK HIGHWAY 10  
COUNTY Anoka  
DISTRICT 5A

LIMITS: W Co. Line - Jct. T.H. 52 in Anoka



YEAR BUILT	PROJECT N <sup>o</sup>	DESCRIPTION			CODE N <sup>o</sup>
		TYPE	WIDTH	THICKNESS	
1919	10-3-19	Concrete	18'	7-8-7	
1919	10-3-19	Concrete	40'	7-8-7	2-20' Roadways 20' Island
1920	10-3-10C	Concrete	18'	7-8-7	
1937	10-3-58 B	Scale Pit.			
1938	0202-05	Regrading Plant Mix Bit. Old Conc. Base	38' 24' 18'	3 1/2" 7-8-7	Old Roadway. Divided Highway.
1938	0202-06	2' Conc. Ctr. Isle			Remove old 20' isle.
1938	0202-05	Plant Mix Bit. Old Conc. Base	16' 16'	3 1/2" 7-8-7	Old Roadway. Divided Highway. 2-8' Roadways.
1938	0202-05	Regrading Plant Mix Bit. Base Plant Mix Bit.	84' 42' 42'	7" 3 1/2"	Old Rdwys. Widened. 21' Rt. & Lt.
1938	0202-05	Plant Mix Bit. Old Conc. Base	40' 40'	3 1/2" 7-8-7	Old Roadways. 2-20' Roadways.
1938	0202-05	Plant Mix Bit. Base Plant Mix Bit.	18' 18'	7" 3 1/2"	Old Rdwys. Widened 9' Rt. & Lt.
1938	0202-05	Regrading Stab. Grav. Base Plant Mix Bit.	38' 25' 24'	8" 3"	Old Roadway. Divided Highway.
1938	0202-05	Grading Stab. Grav. Base Plant Mix Bit.	38' 26' 24'	8" 3"	New Roadway. Divided Highway.
1938	0202-05	Grading Stab. Grav. Base Mixed Bit.	38' 26' 24'	8" 1 1/2"	New Roadway. Divided Highway.
1938	10-3-58 B	Scale House & Driveways			



YEARS		TOTAL MILES	UNINCORPORATED		INCORPORATED		RURAL		URBAN	
FROM	TO		RDWY. MI.	BR. MI.	RDWY. MI.	BR. MI.	RDWY. MI.	BR. MI.	RDWY. MI.	BR. MI.
1921	1937	7.00	5.66	0.00	1.34	0.00	5.66	0.00	1.34	0.00
1938	1965	6.99	5.65	0.00	1.34	0.00	5.65	0.00	1.34	0.00
1966	1973	6.88	5.69	0.00	0.73	0.00	5.69	0.00	0.73	0.00
1974		6.38	0.00		6.38		0.00		6.38	

REMARKS: Layout to scale as of 1921

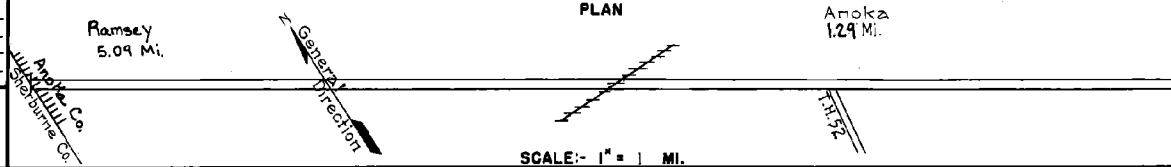
4-75

PREPARED BY  
HIGHWAY PLANNING SURVEY  
IN COOPERATION WITH  
U. S. PUBLIC ROADS ADMINISTRATION

STATE OF MINNESOTA  
DEPARTMENT OF HIGHWAYS  
ROAD LIFE STUDIES  
CONSTRUCTION PROJECT LOG RECORD

CONTROL SECTION 0202  
TRUNK HIGHWAY 10  
COUNTY Anoka  
DISTRICT 5A

LIMITS: W. Co. Line - Jct. T.H. 52 in Anoka



YEAR BUILT	PROJECT N°	DESCRIPTION			REMARKS	CODE N°
		TYPE	WIDTH	THICKNESS		
1939	0202-01 A.F.E. 8	Seeding			Maint. Dept.	1
1939	0202-07	Roadside Develop.				2
M 1940	A.F.E. 84	Spot Treat. Bit. Surf. Repair			No quantities given. Maint. Dept.	3 6.17
C 1942	0202-12	Plant Mix Bit. on Old Conc. Base	75'	2"	? Concrete Center Island.	4 0.05
C 1944	0202-04	Base Repair (Spots) Asphaltic Conc.	*	1 1/2" 3/4" Added	* 24' wide on each roadway.	5 6.37
C 1944	A.F.E. 27	Shouldering & Seeding			Raise shoulder grade to meet new surface. Maint. Div.	6
M 1945	A.F.E. 27 & 27 (Supplement)	Spot Treat. Bit. Surf. Repair			RT-6, 2644 Gal./Mi. Agg. 144 Tons/Mi. Maint. Div.	7 6.45
M 1946	A.F.E. 5	Bit Seal Coat			AEI, 52645 Gal. Agg. 1655 C.Y.	8 6.99
M 1947	A.F.E. 30	Reconditioning Bit. Surface (1)			Bit, 19529 Gal. Agg. 762 C.Y.	9
C 1947	A.F.E. 17	Concrete Curb			Work done by City under Spec. Agree. N° M 307 P.	10
M 1951	A.F.E. 4	Spot Patching (0.30 Mi.) Light Bit Seal	124' 136'		RT-6, 10255 Gal. Agg. 768 Tons	11 6.37
M 1952	A.F.E. 4	Spot Treat. Bit. Surf. Repair (2)			RT-7, 1489 Gal. RT-8, 228 Tons RC-2, 235 Gal.	12 6.99 (Net 2.05)
M 1953	A.F.E. 605	Light Bit. Seal			RT-6, RC-2 & RS-2 9969 Gal. Agg. 420 C.Y.	13 6.99
C 1957	0202-19	Asphaltic Conc.	4575'	2" 3" added		14 6.99

YEARS		TOTAL MILES	UNINCORPORATED		INCORPORATED		RURAL		URBAN	
FROM	TO		RDWY. MI.	BR. MI.	RDWY. MI.	BR. MI.	RDWY. MI.	BR. MI.	RDWY. MI.	BR. MI.

REMARKS: See Sheet No 1  
(1) Work done to eliminate slippery condition of surface. (2) Heater Planer & Light Seal 0.25 mi. in Anoka.

4-75



