

PREPARED BY
TRAFFIC AND PLANNING DIVISION
IN COOPERATION WITH
U.S. DEPARTMENT OF COMMERCE
BUREAU OF PUBLIC ROADS


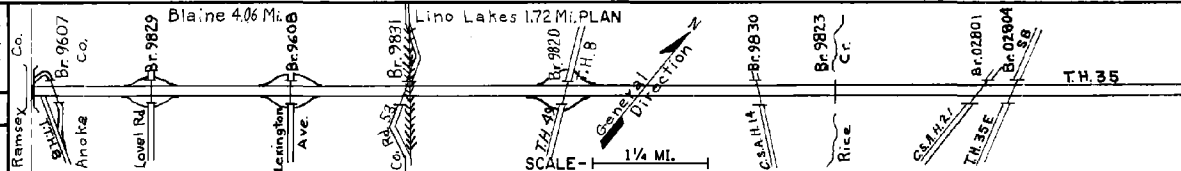
STATE OF MINNESOTA
DEPARTMENT OF HIGHWAYS
ROAD LIFE STUDIES
CONSTRUCTION PROJECT LOG RECORD

CONTROL SECTION 0280
TRUNK HIGHWAY 35 W
Interstate
COUNTY Anoka
DISTRICT Metro

LIMITS: S. Co. Line (Anoka - Ramsey Co. Line) - N. Jct. T.H. 35
and T.H. 35 E

Ref. Pt. 030+00.697 - 041+00.743

YEAR BUILT	PROJECT NO	DESCRIPTION			
		TYPE	WIDTH	THICKNESS	REMARKS
C		Grading			Divided Highway
1967	0280-03	Gravel Sub-base	2@4'	12"	
C	0280-9829	Br. 9829			212' P.P.G. - U.P.
1967	0280-9608	Br. 9608			291' P.P.G. - U.P.
	0280-9831	Br. 9831			232' P.P.G. - U.P.
C	0280-9820	Br. 9820			281' P.P.G. - U.P.
1967	0280-02801	Br. 02801			226' P.P.G. - U.P.
	0280-9830	Br. 9830			179' P.P.G. - U.P.
C		Divided Highway			
1968	0280-06	Gravel Base	2@24'	3"	0.24 Mi. Two-Way Traffic on S.B. Rdwy.
		P.C. Concrete	2@24'	8"	
C		Grading, Grav. Sub-base	2@57'	12"	Plant Mix. Bit.
1968	0280-11	Gravel Base	2@45'	3"	Shoulders 3' in. & 10' Out.
	0280-12	P.C. Concrete	2@24'	8"	
C		Br. 9607			321' P.P.G. - U.P.
1968	0280-11				
C		Grading			Divided Highway
1969	0280-07	Br. 9823			C 1061
	0280-08	Base, P.C. Concrete	2@24'	8"	
C		Grading			Divided Highway
1969	0283-03	Br. 02804			306' Box Gilder
	0283-07	Base, P.C. Concrete	2@24'	8"	
C		CONC. REPAIR (EXPERIMENTAL)	2'4"	2"	1/8 ROADWAY ONLY
1979	0280-34	RESURFACE SHOULDERS	TR 35W-36W		AC 2361 3' IN & 10' OUT
M		Bituminous Surfacing	2-24'	3"	2 1/4" Sp. 2331
1982	SF				
C		Mill & Bit. Overlay	24-36'	4"	Spec. 2361
1986	0280-38				
C		Bit. Overlay	24'	4"	Spec. 2361
1987	0283-18				
C		Bit. Overlay	24'	1 1/2"	Spec. 2361
1991	0280-37				
	0280-40				
C		Bit. Mill and Overlay	24'	4"	HWWE 37540E
1999	0280-49	Unbond. Conc. Overlay	Var.	9 1/2"	
		Bypass Const.			



YEARS FROM	TO	TOTAL MILES	UNINCORPORATED		INCORPORATED		RURAL		URBAN	
			RDWY. MI.	BR. MI.	RDWY. MI.	BR. MI.	RDWY. MI.	BR. MI.	RDWY. MI.	BR. MI.
1968	1968	5.78	0.00	0.00	5.78	0.00	0.00	0.00	5.78	0.00
1969		11.04	0.38	0.06	10.60	0.00	0.38	0.06	10.60	0.00

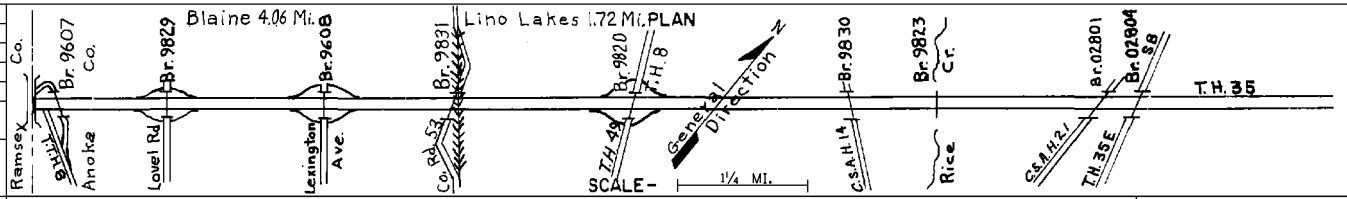
REMARKS: Layout is to scale as of 1968 11.821 Mi

PREPARED BY
 BUREAU OF POLICY & PLANNING
 IN COOPERATION WITH
 U. S. DEPARTMENT OF TRANSPORTATION - FEDERAL HIGHWAY ADMINISTRATION

STATE OF MINNESOTA
 DEPARTMENT OF TRANSPORTATION
 CONSTRUCTION PROJECT LOG RECORD

CONTROL SECTION 0280
 TRUNK HIGHWAY 35W
 COUNTY Anoka
 DISTRICT Metro

LIMITS: Anoka / Ramsey Co. Line - North Jct. TH-35 & TH-35E
 Ref. Pt. 030+00.697 - 041+00.743



YEAR BUILT	PROJECT No	DESCRIPTION			
		TYPE	WIDTH	THICKNESS	REMARKS
S					
2002	6284-131	Milling & Bit. Overlay	36'	2"	Spec. 2360
C		Milling			
2010	0280-61	Bit. Overlay	var.	var.	Spec. 2360
M		Minor CPR Concrete Pavement Repair			Type CD 144' linear' on SB NB
2012	8825-385				
C		Grading FullDepth Reclam. Bit. Surfacing Lane widening bit.	var.	1.5"	10" agg. base cl.6 match existing 2' agg. shldr 4" cl.1 NB
2018	0280-80		var.	8'	

1	0.67 Mi.
2	0.511 Mi.
3	6.127 Mi.
4	3.88 Mi.
5	
6	
7	
8	
9	
10	
11	
12	
13	
14	

YEARS FROM	YEARS TO	TOTAL MILES	UNINCORPORATED		INCORPORATED		RURAL		URBAN	
			RDWY. MI.	BR. MI.	RDWY. MI.	BR. MI.	RDWY. MI.	BR. MI.	RDWY. MI.	BR. MI.

REMARKS: