

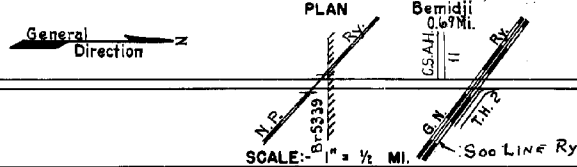
PREPARED BY  
HIGHWAY PLANNING SURVEY  
IN COOPERATION WITH  
U. S. PUBLIC ROADS ADMINISTRATION

STATE OF MINNESOTA  
DEPARTMENT OF HIGHWAYS  
ROAD LIFE STUDIES  
CONSTRUCTION PROJECT LOG RECORD


CONTROL SECTION 0409  
TRUNK HIGHWAY 71  
COUNTY Beltrami  
DISTRICT 2A

LIMITS: South Co. Line - South Jct. T.H. 2 in Bemidji

Co.  
Hubbard  
Beltrami



YEAR BUILT	PROJECT N <sup>o</sup>	DESCRIPTION			CODE N <sup>o</sup> DIST
		TYPE	WIDTH	THICKNESS	
		Gravel	22'	2"	No Record of Constr.
1924	71-4-24A	Grading Underpass (1)	32'		Not used until 1929. Pile Bent
1925	71-4-24A	Gravel	24'	3 1/2"	1500 C.Y./ Mile. Not used until 1929
1926	71-4-38	Grading	40'		Not used until 1929.
1927	71-4-38	Gravel	32'	3 1/2"	2200 C.Y./ Mile.
	(2)				
1930	71-4-21-1	Oil Tr. Gravel	30'	1"	14150 Gal./ Mile. Maint. Dept.
	(2)				
1931	71-4-21-1	Tar Tr. Gravel	30'	1 1/2"	5625-9000 Gal./ Mile. Maint. Dept.
	(2) 71-4-21-1A				
1933	71-4-21-1A	Gravel Sand Lift Br. N <sup>o</sup> 5339	24'	2 1/2"	1830 Tons/ Mile. Stab. with clay. G.S. - U.P.
			24'	4"	1034
			28'		1835
1937	71-4-21-1A	C.B. Aeph. Plant Mix	24'	2 1/2"	236
M					AE-1, 3068 Gal./ Mi.
1940	A.F.E. 8	Bit. Seal Coat			Maint. Dept.
M					AE1, 12900 Gal.
1946	A.F.E. 5	Bit. Seal Coat	24'		Agg. 361 C.Y.
	(2)				
1935	2-A-54	Oil Tr. Gravel	32'		1975 Gal./ Mi. Maint. Dept.
M					RCS-2, 5112 Gal.
1953	A.F.E. 605	Light Bit. Seal	24'		Agg. 334 Tons
C	0409-01 & 02	Grade King Signals			MC-2, 750 Gal.
1954	A.F.E. 824	Intersection Improvement			Agg. 84 Tons



YEARS FROM	TO	TOTAL MILES	UNINCORPORATED		INCORPORATED		RURAL		URBAN	
			RDWY. MI.	BR. MI.	RDWY. MI.	BR. MI.	RDWY. MI.	BR. MI.	RDWY. MI.	BR. MI.
1921	1928	10.00	8.80	0.00	1.20	0.00	8.80	0.00	1.20	0.00
1929	1951	3.20	2.50	0.00	0.70	0.00	2.50	0.00	0.70	0.00
1952	1960	3.23	2.50	0.00	0.73	0.00	2.50	0.00	0.73	0.00
1961	1975	3.22	2.49	0.00	0.73	0.00	2.49	0.00	0.73	0.00
1976		3.18	2.49		0.69		2.49		0.69	

REMARKS: Layout is to scale as of 1929

(1) No Record of Constr. of Underpass

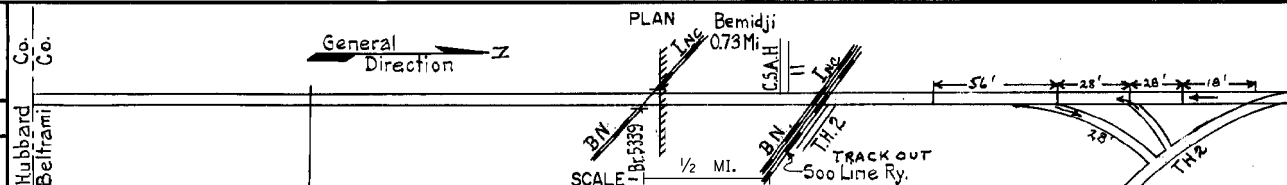
(2) This work not done under these project numbers but lies within the limits of these projects

PREPARED BY  
TRAFFIC AND PLANNING DIVISION  
IN COOPERATION WITH  
U.S. DEPARTMENT OF COMMERCE  
BUREAU OF PUBLIC ROADS

STATE OF MINNESOTA  
DEPARTMENT OF HIGHWAYS  
ROAD LIFE STUDIES  
CONSTRUCTION PROJECT LOG RECORD

CONTROL SECTION 0409  
TRUNK HIGHWAY 71  
COUNTY Beltrami  
MAINTENANCE DISTRICT 2A

LIMITS: South Co. Line - South Jct. T.H. 2 in Bemidji  
Ref. Pt. 306+00.865 - 308+00.295



YEAR BUILT	PROJECT NO.	DESCRIPTION			REMARKS
		TYPE	WIDTH	THICKNESS	
1961	0409-04	Grading			Maint. Seal Mi. Pt. 2.74
1962		Gravel Base		4 1/2"	to Mi. Pt. 3.22 in 1962
		Plant Mix Bit. (Base)	26'-52'	1 1/2"-2"	
1966	c	Light Bit. Seal	27'-48'		RC-250 3546 Gal. Agg. 138 C.Y.
1970	0409-06	Pl. Mix Bit. Surf.	18'-56'	1 1/2"-3"	Channelization at Jct. T.H. 2
1972	5F	Bit. Right Turn Lane			
1968		Light Bit. Seal			RC-250 3875 Gal. Agg. 140 C.Y.
1981	0409-09	Bit. Surfacing	24'	4 1/2"	
		Bit. Shoulders	8'	1 1/2"	
2006	S06059 0409-15	Bit. Overlay	24'	1"	Spec. 2360
2010	0409-12	Bit. Reclam.	var.	7"	
		Bit. Surfacing	var.	var.	Spec. 2360
2011	0409-16	Grading			
		Agg. Base		8"	Class 6
		Bit. Surfacing	var.	7"	Spec. 2360

1	Shortens 0.01	3.22		
		3.09		0.13
2			1.20	
3				0.13
4				
5	← RECLASSIFICATION OF DATA SHORTENS CONT. SEC. 0.04 MI. →			
6		4.05		
7	1.08			← Reclassified to CS 0416 →
8	1.430	Mi.		
9	1.469	Mi.		
10	1.469	Mi.		
11				
12				
13				
14				

YEARS		TOTAL MILES	UNINCORPORATED		INCORPORATED		RURAL		URBAN	
FROM	TO		RDWY. MI.	BR. MI.	RDWY. MI.	BR. MI.	RDWY. MI.	BR. MI.	RDWY. MI.	BR. MI.

REMARKS: See Sheet No. 1