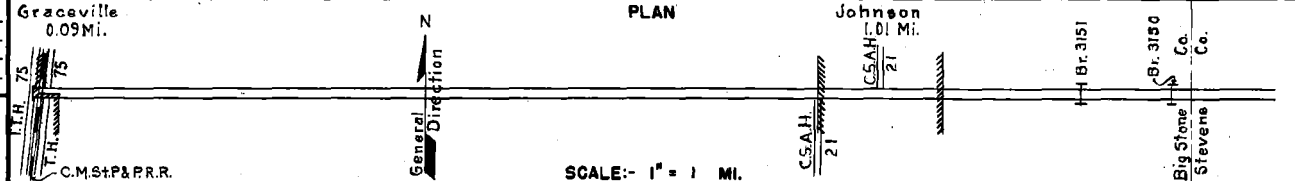


PREPARED BY  
HIGHWAY PLANNING SURVEY  
IN COOPERATION WITH  
U.S. PUBLIC ROADS ADMINISTRATION


STATE OF MINNESOTA  
DEPARTMENT OF HIGHWAYS  
ROAD LIFE STUDIES  
CONSTRUCTION PROJECT LOG RECORD

CONTROL SECTION 0606  
TRUNK HIGHWAY 28  
COUNTY Big Stone  
DISTRICT 4B

LIMITS: Jct. T.H. 75 in Graceville - E. Co. Line

YEAR BUILT	PROJECT N <sup>o</sup>	DESCRIPTION			CODE N <sup>o</sup>
		TYPE	WIDTH	THICKNESS	
1921	28-28-3	Grading Br. N <sup>o</sup> 3150 Br. N <sup>o</sup> 3151	30' 22' 22'		
1922	28-28-26	Gravel	24'	4"	1900 C.Y./Mile.
	(i)	28-28-3	24'	1 1/2"	No Record of Constr. Status map shows gravel in 1923.
1928	28-28-26	Tar Tr. Gravel	26'	1 1/2"	13000 Gal./Mile. Maint. Dept.
	(i)	28-28-3	24'	14"	6502 C.Y./Mile. Maint. Dept.
1933	28-28-26	Gravel	24'	14"	6502 C.Y./Mile. Maint. Dept.
	(i)	28-28-26-2	40' 24' 40'	8"	5000 Ton/Mile. 2-14' C.S. (Widening)
1936	28-28-26-2A&B&3	Bit. Tr. Gravel (Plant Mix)	24'	2 1/2"	1" Binder Course. 1 1/2" Wearing Course.
M	1942 A.F.E. 12	Bit. Retreat.			RT-5, 1859 Gal./Mi. Grav. 51 C.Y./Mi. Maint. Dept.
M	1942 A.F.E. 5	Bit. Seal Coat			RT-10, 3038 Gal./Mi. Grav. 118 C.Y./Mi. Maint. Dept.
M	1943 A.F.E. 4	Spot Treat. Bit. Surf. Repair			RT-6, 3537 Gal./Mi. Grav. 213 C.Y./Mi. Maint. Dept.
M	1944 A.F.E. 4	Spot Treat. Bit. Surf. Repair	24'		Bit. 2500 Gal./Mi. Grav. 65 C.Y./Mi. Maint. Div.
M	1945 A.F.E. 4	Spot Treat. Bit. Surf. Repair	24'		RT-6, 3787 Gal./Mi. Grav. 167 C.Y./Mi. Maint. Div.
M	1946 A.F.E. 4	Spot Treat. Bit. Surf. Repair	24'		303, 33377 Gal. Agg. 1519 C.Y.



YEARS FROM	TO	TOTAL MILES	UNINCORPORATED		INCORPORATED		RURAL		URBAN	
			RDWY. MI.	BR. MI.	RDWY. MI.	BR. MI.	RDWY. MI.	BR. MI.	RDWY. MI.	BR. MI.
1921	1934	9.31	8.11	0.00	1.20	0.00	9.31	0.00	0.00	0.00
1935	1938	9.30	8.10	0.00	1.20	0.00	9.30	0.00	0.00	0.00
1939	1939	9.21	8.10	0.00	1.11	0.00	9.21	0.00	0.00	0.00
1940	1946	9.21	8.10	0.00	1.11	0.00	9.11	0.00	0.10	0.00
1947	1950	9.22	8.12	0.00	1.10	0.00	9.13	0.00	0.09	0.00
1951		9.22	8.12	0.00	1.10	0.00	9.22	0.00	0.00	0.00

REMARKS: Layout is to scale as of 1936

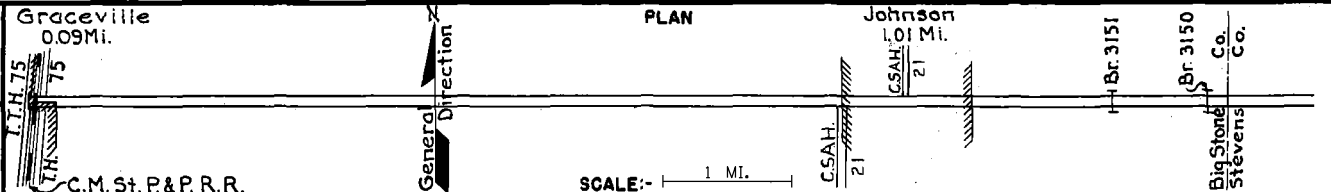
(i) This work not done under this project number but lies within the limits of this project

PREPARED BY  
HIGHWAY PLANNING SURVEY  
IN COOPERATION WITH  
U.S. PUBLIC ROADS ADMINISTRATION


STATE OF MINNESOTA  
DEPARTMENT OF HIGHWAYS  
ROAD LIFE STUDIES  
CONSTRUCTION PROJECT LOG RECORD

CONTROL SECTION 0606  
TRUNK HIGHWAY 28  
COUNTY Big Stone  
DISTRICT 4B

LIMITS: Jct. T.H. 75 in Graceville - E. Co. Line  
Ref. Pt. 022+00.606 - 031+00.833



YEAR BUILT	PROJECT N°	DESCRIPTION			CODE N°
		TYPE	WIDTH	THICKNESS	
C	0606-02	P.C. Concrete	22'	9-7-9	
(1)		Grav. Shoulders			8 Rt. & Lt.
C	1953 A.F.E. 825	S.C. Culvert			48' x 50'
C	1978 0606-04	PAVEMENT WIDENING Bit. RESURF. AGG. SFLDRS. BR 91575	24'	4 1/2"	C 882; REPL # 3151
M	1972 SF	AGG. SHOULDERING	VAR	VAR	At Jct. Graceville & Morris
C	1988 0606-08	Agg. Shouldering	10'	1"	Class 1
C	1998 0606-09	Remove Bituminous Bit. Overlay Gravel Shoulder	24' 28' 9'	4 1/2" 4 1/2"	Spec. 2350 Class 1
M	1999 M99221	Crack Repair			
M	2000 8824-20	Bit. Crack Sealing			Spec. 3720
M	2004 8824-45	Bit. Seal Coat	28'		Spec. 2356
M	2004 8824-46	Bit. Crack Repair			
M	2014 8824-116	Aggregate Shouldering LT & RT	2'	2"	Class 1
C	2018 0606-11	Grading Milling Bit. Overlay	28' 28' 28'	1 1/2" 3"	shldrs 2' bit., 9' agg. cl.1



YEARS FROM TO		TOTAL MILES	UNINCORPORATED		INCORPORATED		RURAL		URBAN	
			RDWY. MI.	BR. MI.	RDWY. MI.	BR. MI.	RDWY. MI.	BR. MI.	RDWY. MI.	BR. MI.

REMARKS: See Sheet N° 1