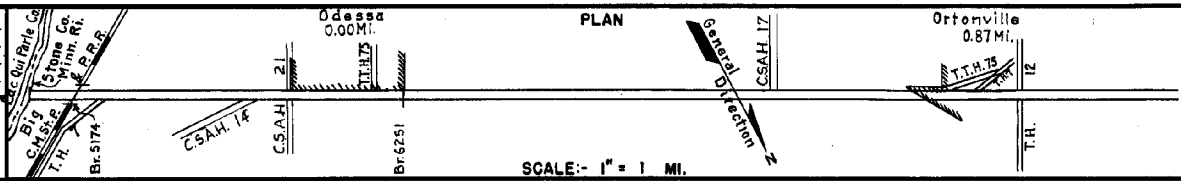


PREPARED BY  
HIGHWAY PLANNING SURVEY  
IN COOPERATION WITH  
U.S. PUBLIC ROADS ADMINISTRATION


STATE OF MINNESOTA  
DEPARTMENT OF HIGHWAYS  
ROAD LIFE STUDIES  
CONSTRUCTION PROJECT LOG RECORD

CONTROL SECTION 0607  
TRUNK HIGHWAY 75  
COUNTY Big Stone  
DISTRICT 4B

LIMITS: N. End Br. (Minn River) - Jct. T.H. 12 in Ortonville



YEAR BUILT	PROJECT N°	DESCRIPTION			CODE N°
		TYPE	WIDTH	THICKNESS	
		Gravel	20'	2"	No Record of Constr.
1920	75-6-20-C,D&E	Gravel	20'	2"	
1927	75-6-20-C	Tar Tr. Gravel	20'	1 1/2"	10150 Gal/Mile. Maint. Dept.
1927	75-6-49	Mono. Culvert			W 46 & W 64.
1928	75-6-20-D&E	Tar Tr. Gravel	26'0"	1"	7877 Gal/Mile. Maint. Dept.
1929		Tar Tr. Gravel	VM	1"	Maint. Dept.
1932	75-6-55-1A	Gravel	40'	30'	1 1/2"
		Br. 5174 & 6251	27'		128' BS & WPT. OH. W. 100'
1933	75-6-55-1A	Gravel	30'	6 1/2"	2800 C.Y./Mile.
1935	75-6-55-1A	Asph. Tr. Gravel	30'	1"	15600 Gal/Mile. Maint. Dept.
1937	75-6-55-3A&B	Grading CaCl <sub>2</sub> Stab. Grav.	32' 26'	2"	
1938	0607-01A&01B	Mixed Bitum.	24'	1"	
M	1940 A.F.E. 12	Bit. Seal Coat			Em. 1 Ass. 4009 Gal./Mi. Grav. 68 C.Y./Mi. Maint. Dept.
M	1942 A.F.E. 5	Bit. Seal Coat			AE. 1 Em. 3367 Gal./Mi. Grav. 104 C.Y./Mi. Maint. Dept.
M	1944 A.F.E. 4	Spot Treat. Bit. Surf. Repair	24'		Bit. 874 Gal./Mi. Grav. 30 C.Y./Mi. Maint. Div.



YEARS FROM	TO	TOTAL MILES	UNINCORPORATED		INCORPORATED		RURAL		URBAN	
			RDWY. MI.	BR. MI.	RDWY. MI.	BR. MI.	RDWY. MI.	BR. MI.	RDWY. MI.	BR. MI.
1921	1931	6.72	4.47	0.00	2.25	0.00	5.72	0.00	1.00	0.00
1932	1936	6.73	6.71	0.02	2.00	0.00	7.71	0.02	1.00	0.00
1937	1953	8.62	7.71	0.02	0.89	0.00	7.71	0.02	0.89	0.00
1954	1960	8.61	7.72	0.02	0.87	0.00	7.72	0.02	0.87	0.00
1961	1967	8.61	7.99	0.02	0.60	0.00	7.99	0.02	0.60	0.00
1962		8.61	7.72	0.02	0.87	0.00	7.72	0.02	0.87	0.00

REMARKS: Layout is to scale as of 1937

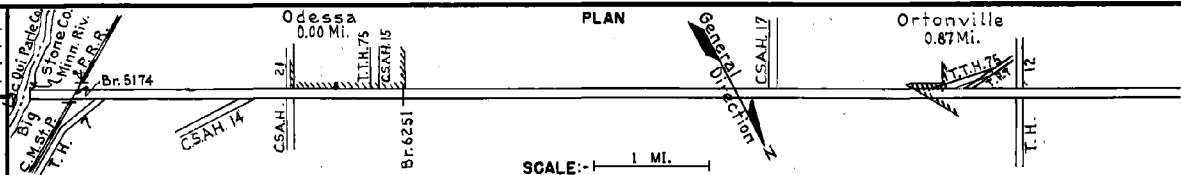
(1) This work not done under these project numbers but lies within the limits of these projects

PREPARED BY  
HIGHWAY PLANNING SURVEY  
IN COOPERATION WITH  
U.S. PUBLIC ROADS ADMINISTRATION

STATE OF MINNESOTA  
DEPARTMENT OF HIGHWAYS  
ROAD LIFE STUDIES  
CONSTRUCTION PROJECT LOG RECORD

CONTROL SECTION 0607  
TRUNK HIGHWAY 75  
COUNTY Big Stone  
DISTRICT 4B

LIMITS: N. End of Br. (Minn River) - Jct. T.H. 12 in Ortonville  
Ref. Pt. 127+00.291 - 135+00.889



YEAR BUILT	PROJECT N°	DESCRIPTION			CODE N°	REMARKS
		TYPE	WIDTH	THICKNESS		
M 1945	A.F.E. 4	Spot Treat. Bit. Surf. Repair	24'		1	RT-6, 2540 Gal./Mi. Grav. 119 C.Y./Mi. Maint. Div.
C 1946	A.F.E. 16	Bit. Resurfacing Mixed Bit. and Fog Seal	24'	1" added	2	SC-3, 79390 Gal. Agg. 4000 C.Y.
M 1949	A.F.E. 4	Spot Treat. Bit. Surf. Repair			3	MC-28563, 8221 Gal. Agg. 441 C.Y.
M 1951	A.F.E. 4	Spot Treat. Bit. Surf. Repair			4	SC3, 5220 Gal. Agg. 265 C.Y.
M 1952	A.F.E. 4	Spot Treat. Bit. Surf. Repair	24'		5	MC28563, 12306 Gal. Agg. 572 C.Y.
M 1953	A.F.E. 604	Spot Treat. Bit. Surf. Repair Spot Fog Seal	24'	24'	6	MC2, 5189 Gal. Agg. 210 C.Y.
C 1954	0607-03	Grading	40'		7	Upper 3" of grade is gravel mat'l from old base
C 1954	0607-05	Gravel Base (2) Mixed Bit.	40'	5" 24' 2"		
C 1954	0607-03&04	Ext. W1010D (Br. 6251) Grading	38'		8	Upper 3" of grade is gravel mat'l from old base
C 1954	0607-06&05	Concrete	22'	9'-9"		
C 1956	0607-07	Concrete	24'	9'-9"	9	Bit. Surf. imp. Salvaged
M 1972	SF	Joint Seal			10	48, 300 lbs. (Net: 818)
C 1982	0607-13	Intersection Rev. Bit. Surfacing Bit. & Gravel Shldr.	24'	12" 8'	11	Grading at E. Jct. T.H. 7 By-pass Lane
M 1987	SF	Wedge Paving	3'	5"	12	Rt Shoulder .247
C 1991	0607-17	Bit. Overlay Edge Drains	28'	5"	13	Spec 2331, 2341 7.715
C 1992	0607-19	Grading, Bit. Surfacing	24'	7"	14	Spec 2331, 2341 .708

YEARS FROM	YEARS TO	TOTAL MILES	UNINCORPORATED		INCORPORATED		RURAL		URBAN	
			RDWY. MI.	BR. MI.	RDWY. MI.	BR. MI.	RDWY. MI.	BR. MI.	RDWY. MI.	BR. MI.

REMARKS: See Sheet N° 1

