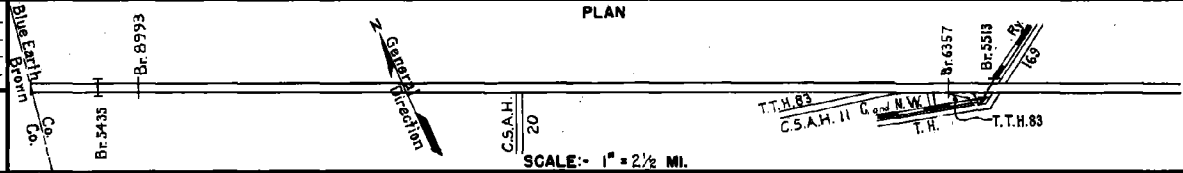


PREPARED BY
HIGHWAY PLANNING SURVEY
IN COOPERATION WITH
U.S. PUBLIC ROADS ADMINISTRATION

STATE OF MINNESOTA
DEPARTMENT OF HIGHWAYS
ROAD LIFE STUDIES
CONSTRUCTION PROJECT LOG RECORD

CONTROL SECTION 0710
TRUNK HIGHWAY 68
COUNTY Blue Earth
DISTRICT 7A

LIMITS: West Co. Line - West Jct T.H.169



YEAR BUILT	PROJECT N ^o	DESCRIPTION			CODE N ^o
		TYPE	WIDTH	THICKNESS	
		Gravel	24'	2 7/8"	No Record of Constr. Added in 1934.
		Gravel	24'	2 1/2"	Co. Job N ^o 2608. 1200 C.Y./Mile. Added in 1934.
1926		Gravel	24'	2 1/2"	Co. Job N ^o 3208. 600 C.Y./Mile. Added in 1934.
1932		Gravel	24'	1 1/2"	YY1210D (Br. 8957)
1935	83-83-22-1A	Grading	32'		50' B.S.
		Gravel	24'	2 1/2"	No Record of Constr. Taken over from County in 1936.
1936	83-83-22-1A	CaCl ₂ Stab. Gravel	24'	2"	
		Stab. Sand Base	24'	10"	
1937	83-83-22-1A	Oil Tr. Gravel	24'	1 1/2"	15406 Gal./Mile. Maint. Dept.
1937	83-83-22-3A&4	Grading	32'		
		Gravel	24'	2"	800 C.Y./Mile.
		Gravel	30'		106 C.D.G.-O.H.
M	1941 A.F.E. 3	Regravelling			262 CY/Mile. Maint. Dept.
M	1942 A.F.E. 4	Spot Treat. Bit. Surf. Repair	27'		MG3-864 Gal./Mi. Maint. Dept.
C		Gravel			Part of S.A.R. 20 Tw. Rd. Added in 1942 due to new location T.H. 83.
C	1941 By County	Bit. Surf. Treat	27'	3/8"	Part of S.A.R. 20 Added in 1942 due to new location of T.H. 83.
C	1942 0710-06	Grading, Culverts	34'		Br. 6357, C1010D. Replaces Br. 982.
		Stab. Roadbed			
		Gravel Surf.	34'		900 C.Y./Mile.
C	1942 A.F.E. 7	Seeding			Seed supplied by R.S.D.S. P.0710-12) Maint. Dept.

YEARS FROM	YEARS TO	TOTAL MILES	UNINCORPORATED		INCORPORATED		RURAL		URBAN	
			RDWY. MI.	BR. MI.	RDWY. MI.	BR. MI.	RDWY. MI.	BR. MI.	RDWY. MI.	BR. MI.
1934	1935	20.20	20.19	0.01	0.00	0.00	20.19	0.01	0.00	0.00
1935	1936	20.87	20.85	0.02	0.00	0.00	20.85	0.02	0.00	0.00
1937	1941	21.12	21.09	0.03	0.00	0.00	21.09	0.03	0.00	0.00
1942	1951	19.54	19.51	0.03	0.00	0.00	19.51	0.03	0.00	0.00
1952	1960	7.96	7.93	0.03	0.00	0.00	7.93	0.03	0.00	0.00
1961		7.92	7.89	0.03	0.00	0.00	7.89	0.03	0.00	0.00

REMARKS: Layout is to scale as of 1937. Plan revised for 1942 relocation

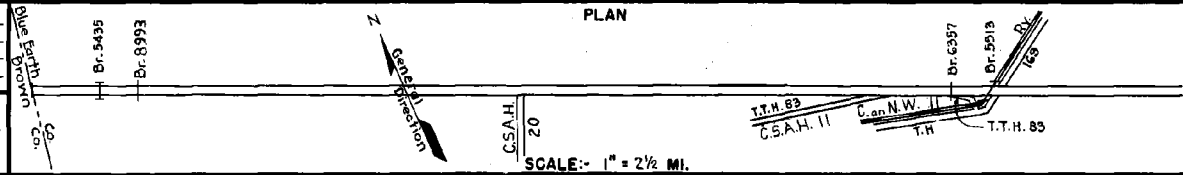
(1) This work not done under these project numbers but lies within the limits of these projects.

PREPARED BY
HIGHWAY PLANNING SURVEY
IN COOPERATION WITH
U.S. PUBLIC ROADS ADMINISTRATION

STATE OF MINNESOTA
DEPARTMENT OF HIGHWAYS
ROAD LIFE STUDIES
CONSTRUCTION PROJECT LOG RECORD

CONTROL SECTION 0710
TRUNK HIGHWAY 68
COUNTY Blue Earth
DISTRICT 7A

LIMITS: Yy. Co. Line - Yy. Jct. T.H. 169



YEAR BUILT	PROJECT N ^o	DESCRIPTION		REMARKS	CODE N ^o	PLAN	
		TYPE	WIDTH THICKNESS			1	2
M 1943	A.F.E. 4	Spot Treat. Bit. Surf. Repair		MC3, 1630 Gal./Mi. Grav. 63 C.Y./Mi. Maint. Dept.		3.19	
C 1943	A.F.E. 4	Bit. Surf. Treat.	24' 3/8"	Maint. Dept.			0.40
M 1943	A.F.E. 6	Grav. Resurface (Spots)		47 C.Y./Mi. Maint. Dept.		8.10	1.82
M 1943	A.F.E. 4	Bit. Surf. Repair		MC3, 8547 Gal./Mi. Grav. 287 C.Y./Mi. Maint. Dept.			0.15
M 1944	A.F.E. 6	Grav. Resurfacing		354 C.Y./Mi. Maint. Div.		8.48	1.82
M 1945	A.F.E. 4	Patching & Bit. Fog Seal		MC-3, 2368 Gal./Mi. Grav. 82 C.Y./Mi. Maint. Div.		3.19	
C 1946	A.F.E. 19	Bit. Resurfacing Mixed Bit.	24' 1 1/4" added	MC-3, 35963 Gal. Agg. 1815 C.Y.		3.19	
M 1947	A.F.E. 5	Bit. Seal Coat	24'	RC-3, 10785 Gal. Agg. 280 C.Y.		3.19	
C 1947	A.F.E. 17	Bit. Surfacing Mixed Bit.	24' 1"	5C3&MC1, 68884 Gal. Agg. 3412 C.Y.			0.55 5.90
M 1948	A.F.E. 6	Grav. Resurfacing		3998 Tons		8.31	1.59
M 1949	A.F.E. 4	Spot Treat. Bit. Surf. Repair Fog Seal (645 Mi.)	24'	RC-1&MC3, 12163 Gal. Agg. 110 C.Y. (Net Repair 0.65 Mi.)			0.55 5.90(Net Repair 0.10)
M 1950	A.F.E. 6	Grav. Resurfacing		756 C.Y.		7.55	0.45
M 1950	A.F.E. 4	Bit. Surf. Repair (0.55) Bit. Seal Coat (3.19)	24' 24'	MC3, 9575 Gal. Agg. 293 C.Y.		3.19	0.55
M 1951	A.F.E. 6	Grav. Resurfacing		2891 Tons		8.31	1.59

YEARS FROM TO		TOTAL MILES	UNINCORPORATED		INCORPORATED		RURAL		URBAN	
FROM	TO		RDWY. MI.	BR. MI.	RDWY. MI.	BR. MI.	RDWY. MI.	BR. MI.	RDWY. MI.	BR. MI.

REMARKS: See Sheet No. 1

8-74

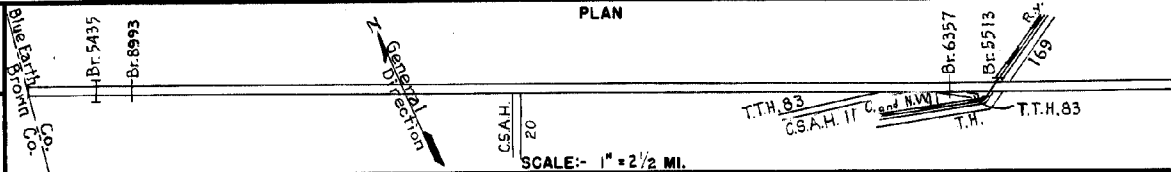
R.L.-7 REV. 2-40

PREPARED BY
HIGHWAY PLANNING SURVEY
IN COOPERATION WITH
U.S. PUBLIC ROADS ADMINISTRATION

STATE OF MINNESOTA
DEPARTMENT OF HIGHWAYS
ROAD LIFE STUDIES
CONSTRUCTION PROJECT LOG RECORD

CONTROL SECTION 0710
TRUNK HIGHWAY 68
COUNTY Blue Earth
DISTRICT 7A

LIMITS: W. Co. Line - W. Jct. T.H. 169



YEAR BUILT	PROJECT N ^o	DESCRIPTION			CODE N ^o	PLAN
		TYPE	WIDTH	THICKNESS		
M 1952	A.F.E. 4	Spot Treat. Bit. Surface Repair	24'		5C3 & MC3, 13275 Agg. 720 C.Y.	1 1.31 590 (Net 0.41)
C 1952 (2)	0710-05	Grading Gravel Ext. N. 64 & N 88 Culv.	26'	2"	1200 C.Y. / Mi.	2 8.87 Relocation Shortens 1.58
M 1954	A.F.E. 604	Spot Treat. Bit. Surf. Repair	24'		5C-3, 14806 Gal. Agg. 1225 Tons	3 5.90 (Net 2.15)
M 1954	A.F.E. 606	Grav. Resurfacing			2753 Tons	4 8.87
C 1955	0710-16	Sand-Gr. Sub-base (11.80 Mi) Grav. or Bit. Stab. Base Plant Mix Bit.	30' 30' 24'	5'-8" 3'-6" 1 1/2"		5 14.77 14.73 Shortens 0.04 in 1961 due to Relocation of T.H. 169
C 1956	0710-15	Sand-Grav. Sub-base Bit. Stab. Base Plant Mix Bit.	34' 34' 24'	6" 2" 1 1/2"	Shoulder Grading	6 3.19
M 1956	A.F.E. 605	Bit. Seal Coat	24'		RS-2, 46266 Gal. Agg. 1970 C.Y.	7 14.77
M 1957	A.F.E. 605	Bit. Seal Coat	25'		RS-2, 11473 Gal. Agg. 420 C.Y.	8 3.19
M 1965	C	Light Bit Seal	24'		RS-1C, 31084 Gal. Agg. 1167 C.Y.	9 17.92
M 1968	SF	Bit. Surf. Repair	24'	1/2"	MC 250, Tack 800 Gal. Agg. 680 Ton	10 17.92 (Net Repair 2.00)
M 1969	SF	Bit. Surf. Repair	24'	1/2"	MC 250 Tack 1250 Gal. Agg. 860 Tons	11 17.92 (Net Repair 5.00)
M 1970	SF	Spot Bit. Surface Repair Gravel Shoulders	24'	1"	Same Areas	12 17.92 (Net Repair 2.30)
M 1971	SF	Spot Treat Bit. Surf. Repair	24'	3/4"	MC-250 Tack 1971 Gal. Agg. 726 Ton	13 13.20 (Net Repair 2.00)
M 1972	SF	Spot Bit. Surf. Repair	24'	1/2"	MC 250 Tack 3000 Gal. Agg. 1206 Tons	14 17.92 (Net Repair 6.00)

YEARS FROM	TOTAL TO	UNINCORPORATED		INCORPORATED		RURAL		URBAN	
		RDWY. MI.	BR. MI.	RDWY. MI.	BR. MI.	RDWY. MI.	BR. MI.	RDWY. MI.	BR. MI.

REMARKS: See Sheet No. 1
(2) Contract not final but work substantially complete.

8.74

