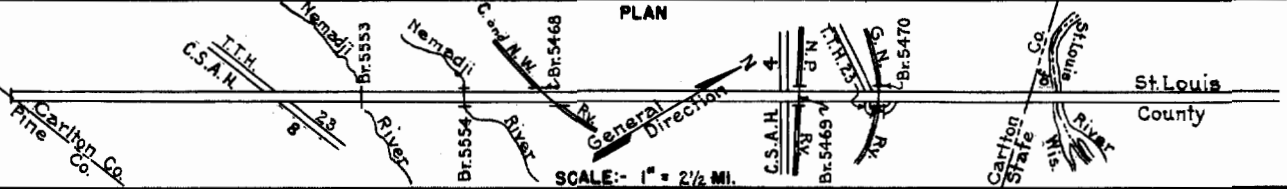


PREPARED BY
HIGHWAY PLANNING SURVEY
IN COOPERATION WITH
U.S. PUBLIC ROADS ADMINISTRATION


STATE OF MINNESOTA
DEPARTMENT OF HIGHWAYS
ROAD LIFE STUDIES
CONSTRUCTION PROJECT LOG RECORD

CONTROL SECTION 0901
TRUNK HIGHWAY 23
COUNTY Carlton
DISTRICT 1A

LIMITS: S. Co. Line - St. Louis Co. Line (Including 0.41 Mi. in Wisconsin)



YEAR BUILT	PROJECT N°	DESCRIPTION			CODE N°
		TYPE	WIDTH	THICKNESS	
	(1)	Gravel	24'	3'-4"	No Record of Constr. Added in 1934.
		Br. 4279, X733 & 6314	18'		50' L.T. 180' T.O.H. & 30' B.S.
1921		Gravel	12'	4"	Co. Job 2101. Added in 1934.
1924		Gravel	14'	2 1/2"	Co. Job 2402. 1200 C.Y./Mile. Added in 1934.
1931		Gravel	24'	3 1/2"	Co. Job 3101. 1600 C.Y./Mile. Added in 1934.
1931		Gravel	14'	3"	Co. Job 3102. Added in 1934. 1200 C.Y./Mile. 24' B.S. & 30' B.S.
1936	23-185-22-2	Grading	32'		Not used as Trunk Highway until 1937.
1936	23-185-22-2	Gravel	32'	12"	
1937	23-185-22-2	Br. 5470	30'		186' B.S.-O.H.
1937	A.F.E. 5	Fill Br. Approache			110' C.D.G.-O.H.
1938	0901-02A & B	Grading	42'		Maint. Dept. Not used as Trunk Highway until 1939.
1939	0901-15				W86H (Spec.)
1939	0901-17	Mono Culverts			W55, W46, W1010H.
1939	0901-19				W1210H, W55, W108H.
1939	0901-03A & B	Mixed Bitumin. Stab. Grav. Base.	24'	1 1/2"	(2)
		Gravel	24'	5"	No Record of Constr. Added in 1939.
1939	0901-18	Grading	44'		Not in use as Trunk Highway until 1942.
		Gravel	44'	1 1/4"	



YEARS		TOTAL MILES	UNINCORPORATED		INCORPORATED		RURAL		URBAN	
FROM	TO		ROWY. MI.	BR. MI.	ROWY. MI.	BR. MI.	ROWY. MI.	BR. MI.	ROWY. MI.	BR. MI.
1934	1936	31.33	30.21	0.07	1.50	0.00	31.91	0.07	0.00	0.00
1937	1938	31.90	30.33	0.07	1.50	0.00	31.85	0.07	0.00	0.00
1939	1939	31.46	31.37	0.09	0.00	0.00	31.37	0.09	0.00	0.00
1940	1941	28.30	28.21	0.09	0.00	0.00	28.21	0.09	0.00	0.00
1942		20.51	20.44	0.07	0.00	0.00	20.44	0.07	0.00	0.00

REMARKS: Layout is to scale as of 1942
(1) 0.48 Miles in State of Wisconsin. (2) 0.42 Miles exception to Stab. Grav. Base.

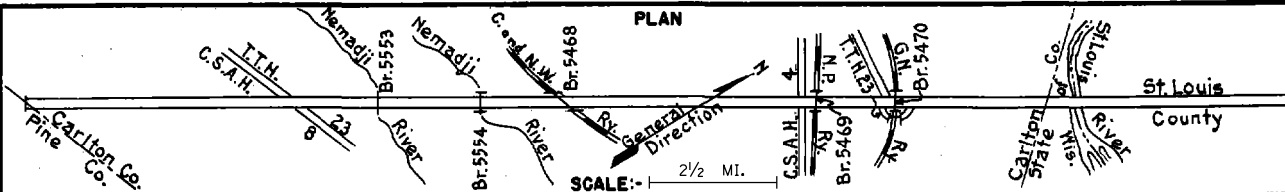
PREPARED BY
HIGHWAY PLANNING SURVEY
IN COOPERATION WITH
U.S. PUBLIC ROADS ADMINISTRATION

STATE OF MINNESOTA
DEPARTMENT OF HIGHWAYS
ROAD LIFE STUDIES
CONSTRUCTION PROJECT LOG RECORD

CONTROL SECTION 0901
TRUNK HIGHWAY 23
COUNTY Carlton
DISTRICT 1A

LIMITS: S. Co. Line to St. Louis Co. Line (Including 0.41 Mi. in Wisconsin)

Ref. Pt. 315+00.156 - 335+00.664



YEAR BUILT	PROJECT N ^o	DESCRIPTION			CODE N ^o
		TYPE	WIDTH	THICKNESS	
M	1956 A.F.E. 604	Spot Treat			
		Bit. Surf. Repair	24'		
	A.F.E. 605	Light Bit. Seal (20.5 Mi)	27'		
M	1958 A.F.E. 604	Spot Treat			
		Bit. Surf. Repair	26'		
M	1959 A.F.E. 604	Spot Treat			
		Bit. Surf. Repair			
M	1960	Spot Treat			
		Bit. Surf. Repair	27'		
M	1961	Spot Treat			
		Bit. Surf. Repair	26'	1"	
M	1962	Spot Treat			
		Bit. Surf. Repair			
M	1963	Spot Treat			
		Bit. Surf. Repair	27'		
M	1964 SF	Spot Treat			
		Bit. Surf. Repair	27'		
M	1965 SF	Spot Treat			
		Bit. Surf. Repair	26'		
M	1967 SF	Bit. Surf. Repair	12'		
M	1969 SF	Bit. Surf. Repair	24'	1"	
C	1973 0901-52	Bit. Overlay	24'	1 1/2"	
		Agg. Shoulders			
M	1984 SF	Spot Bit. Overlays	24'	1-5"	
C	1986 SF	Bit. Overlay	24'	1 1/2"	

1	20.51 (Net Repair 1.39)
2	11.70 (Net 1.25)
3	14.25 (Net 1.21)
4	17.50 (Net 2.20)
5	12.86 (Net 1.75)
6	15.47 (Net 1.35)
7	20.51 (Net 0.82)
8	13.41 (Net 1.64)
9	17.75 (Net 2.98)
10	20.51 (Net 2.09)
11	20.51 (Net Repair 1.72)
12	20.51
13	7.148 (Net 0.417)
14	18.121 MI.

YEARS FROM	TOTAL MILES TO	UNINCORPORATED		INCORPORATED		RURAL		URBAN	
		RDWY. MI.	BR. MI.	RDWY. MI.	BR. MI.	RDWY. MI.	BR. MI.	RDWY. MI.	BR. MI.

REMARKS: See Sheet No. 1

