


PREPARED BY
HIGHWAY PLANNING SURVEY
IN COOPERATION WITH
U. S. PUBLIC ROADS ADMINISTRATION


STATE OF MINNESOTA
DEPARTMENT OF HIGHWAYS
ROAD LIFE STUDIES
CONSTRUCTION PROJECT LOG RECORD

CONTROL SECTION 0906
TRUNK HIGHWAY 33
COUNTY Carlton
DISTRICT 1A

LIMITS: Jct. T.H. 45 in Cloquet - N. Co. Line



YEAR BUILT	PROJECT N°	DESCRIPTION			CODE N°
		TYPE	WIDTH	THICKNESS	
		Concrete	44'		No Record of Constr.
					Added in 1934.
		Oil Tr. Gravel	30'		No Record of Constr.
		Br 6091	20'		Added in 1934.
					100' T.P.G.
		Oil Tr. Gravel			No Record of Constr.
		Br. ?	20'		Added in 1934.
					250' H.T.
		Gravel	22'	2"	No Record of Constr.
					Added in 1934.
1934	33-55-22	Grading	32'	1 1/2"	900 C.Y. / Mile.
		Gravel	30'		320' T.P.G.
1934	(1) 33-55-22	Oil Tr. Gravel	28'		Maint. Dept.
1936	33-55-22	Grading	32'		
1936	33-164-21-A&B	Grading	32'		
1936	(1) 33-55-22	Gravel	32'	1"	700 C.Y. / Mile.
					Maint. Dept.
1936	(1) 33-164-21-A&B	Gravel	32'	1"	700 C.Y. / Mile.
					Maint. Dept.
1937	33-55-22	Gravel	25'	9"	5800 C.Y. / Mile.
		Mixed Bit.	25'	1 1/2"	15800 Gal. / Mile.
1937	33-164-21-A&B	Gravel	25'	9"	5800 C.Y. / Mile.
		Mixed Bit.	25'	1 1/2"	15800 Gal. / Mile.
1938	A.F.E. 27	Grading	V.V.		Maint. Dept.
1940	C 0906-03	Br. 5273	30'		965' D.P.G.-O.H.



YEARS FROM	TO	TOTAL MILES	UNINCORPORATED		INCORPORATED		RURAL		URBAN	
			RDWY. MI.	BR. MI.	RDWY. MI.	BR. MI.	RDWY. MI.	BR. MI.	RDWY. MI.	BR. MI.
1934	1934	3.85	2.00	0.00	1.75	0.07	2.00	0.00	1.75	0.07
1934	1935	3.81	2.00	0.00	1.75	0.06	2.00	0.00	1.75	0.06
1936	1939	3.25	2.25	0.00	0.95	0.05	2.25	0.00	0.95	0.05
1940	1943	3.28	2.25	0.00	0.78	0.25	2.25	0.00	0.78	0.25
1944		3.28	0.00		3.03	0.25	0.00		3.03	0.25

REMARKS: Layout is to scale as of 1936

(1) This work not done under these project numbers but lies within the limits of these projects


4-75

PREPARED BY
HIGHWAY PLANNING SURVEY
IN COOPERATION WITH
U.S. PUBLIC ROADS ADMINISTRATION

STATE OF MINNESOTA
DEPARTMENT OF HIGHWAYS
ROAD LIFE STUDIES
CONSTRUCTION PROJECT LOG RECORD

CONTROL SECTION 0906
TRUNK HIGHWAY 33
COUNTY Carlton
DISTRICT 1A

LIMITS: Jct. T.H. 45 in Cloquet - N. Co. Line



YEAR BUILT	PROJECT N°	DESCRIPTION			CODE N°	PLAN
		TYPE	WIDTH	THICKNESS		
C 1940	0906-04	Concrete	40'	3'-9"		1
C 1940	0906-13 A.F.E. 62	Seeding			Maint. Dept.	2
M 1940	A.F.E. 24	Bit. Retreat & Base Corr.			SC-3, 3883 Gal./Mi. Grav. 713 CY/Mi. Maint. Dept.	3
M 1940	A.F.E. 11	Bit. Seal Coat			Bit. 3216 Gal./Mi. Sand, 102 CY/Mi. Maint. Dept.	4
C 1941	0906-14	Stairs and Sidewalk				5
C 1944	0906-18	Subgr. Corr. (Spots) Grav. Base (Spots) Mixed Bit.	25' 26'	6"-3" 1 1/2"		6
M 1946	A.F.E. 4	Fog Seal	26'		RT-5, 2327 Gal.	7
C 1946 (1)	0906-19	Ornamental Lighting System				8
M 1949	A.F.E. 4	Bit. Fog Seal	24'		RC-082, 5209 Gal. Agg. 45 CY	9
C 1952	0906-20	Spot Base Repair Plant Mix Bit.	33' 24'	6" 1 1/2" 3" added	(This job extended 0.07 MI. to include Br. 5272)	10
C 1958	0906-22	Widening Bit. Stab. Base Asphaltic Conc.	14' 14'	18" 3"	Crawler Lane on Rt.	11
M 1959	A.F.E. 405	Bit. Seal Coat			RS-2, 3000 Gal. Agg. 194 CY	12
M 1961		Bit. Surf. Repair	24'		Plant Mix Bit. 235 Tons	13
M 1967	SF	Bit. Surf. Repair	24'	1"	MC-250 Jack 285 Gal. MC-800 Bit 7544 Gal. Pl. Mix Bit. 588 Ton	14

YEARS FROM	TO	TOTAL MILES	UNINCORPORATED		INCORPORATED		RURAL		URBAN	
			RDWY. MI.	BR. MI.	RDWY. MI.	BR. MI.	RDWY. MI.	BR. MI.	RDWY. MI.	BR. MI.

REMARKS: See Sheet N°1
(1) Contract not final but work substantially complete in 1946.

4-15

