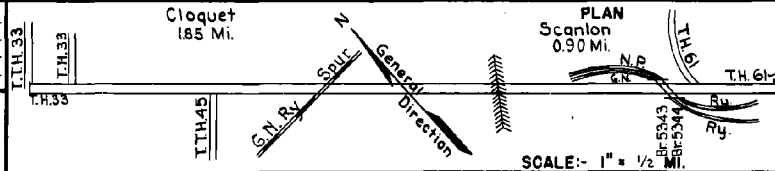


PREPARED BY
HIGHWAY PLANNING SURVEY
IN COOPERATION WITH
U.S. PUBLIC ROADS ADMINISTRATION


STATE OF MINNESOTA
DEPARTMENT OF HIGHWAYS
ROAD LIFE STUDIES
CONSTRUCTION PROJECT LOG RECORD

CONTROL SECTION 0907
TRUNK HIGHWAY 45
COUNTY Carlton
DISTRICT 1A

LIMITS: Jct. T.H. 33 in Cloquet - Jct. T.H. 61 in Scanlon



YEAR BUILT	PROJECT NO	DESCRIPTION			CODE NO
		TYPE	WIDTH	THICKNESS	
		Concrete	42'		No Record of Constr.
		Gravel	20'	2"	No Record of Constr.
1923	45-55-1	Concrete	36'		
1924	45-55-21	Grading Concrete Br M-1197 & M-1198	30' 30'	7 1/2"	U.P. G.N. & N.P. Ry.
1934	45-55-21	Br 5343 & 5344	30'		2-B.S. & C.S.-U.Ps. (One Structure)
C	0907-01	Service Drive			
G	0907-10	Ornamental lighting System			
(1)					
C	0907-06	Widening			New W.B. roadway
1949	0807-06	Grading Gravel	36' 36'	18"	
(2)					
C	0907-19	Plant Mix Bit.	18'	3"	
1970	A.F.E. 75	Shoulder Imp.			Reshape & Gravel 476 CY. Gravel
C					
1951	0907-14A&B	Traffic Signals			
C					
1952	0907-18	Conc. Base Widen 0.34 Mi. Hot Asph. Concrete	18' 36'	7" 3"	0.27 Mi. Div. Highway On Old Concrete
C					
1953	0907-20	Traffic Signals			
M					
1953	A.F.E. 605	Bit. Seal Coat			RCS-2, 1443 Gal. Agg. 90 tons
C					
1954	0907-21	Base (3) Plant Mix Bit.	62'	3"	35' E.B. Rdwy & 27' W.B. Rdwy.



YEARS FROM	TO	TOTAL MILES	UNINCORPORATED		INCORPORATED		RURAL		URBAN	
			RDWY. MI.	BR. MI.	RDWY. MI.	BR. MI.	RDWY. MI.	BR. MI.	RDWY. MI.	BR. MI.
1923	1923	4.10	2.80	0.00	1.30	0.00	2.80	0.00	1.30	0.00
1924	1925	2.95	0.00	0.00	2.95	0.00	0.89	0.00	2.04	0.00
1924	1953	2.74	0.00	0.00	2.74	0.00	0.89	0.00	1.85	0.00
1954	1955	2.75	0.00	0.00	2.75	0.00	0.90	0.00	1.85	0.00
1960		2.75	0.00	0.00	2.75	0.00	0.00	0.00	2.75	0.00

REMARKS: Layout is to scale as of 1924
 (1) Contract not final but work substantially complete in 1946.
 (2) Not in use until St. Louis River bridge is built on C.S. 0911 (T.H. 61) - Bridge built in 1954. (3) Old conc. on E.B. Rdwy. widened to 35' with Bit. Stab. base, var. depth. Bit. Stab. base added to new W.B. Rdwy.

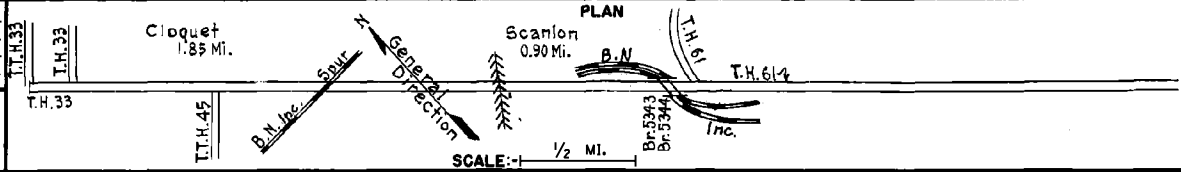
PREPARED BY
HIGHWAY PLANNING SURVEY
IN COOPERATION WITH
U. S. PUBLIC ROADS ADMINISTRATION

STATE OF MINNESOTA
DEPARTMENT OF HIGHWAYS
ROAD LIFE STUDIES
CONSTRUCTION PROJECT LOG RECORD


CONTROL SECTION 0907
TRUNK HIGHWAY 45
COUNTY Carlton
DISTRICT 1A

LIMITS: Jct. T.H. 33 in Cloquet - Jct. T.H. 61 in Scanlon

Ref. Pt. 002+00.502 - 005+00.439



YEAR BUILT	PROJECT NO.	DESCRIPTION			CODE NO.
		TYPE	WIDTH	THICKNESS	
C 1957	A.F.E. 826 A.F.E. 831	Base Widening & Bit Resurfacing Plant Mix Bit.	22'	1 1/2"	1
M 1958	A.F.E. 605	Bit. Seal Coat	23'		2
C 1958	0907-22	Widening Concrete Base Asphaltic Conc.	18'	7"	3
M 1967	SF	Bit Surf Repair	24'	1 1/4"	4
C 1974	-34	Asphaltic Conc Overlay		5/8"	5
C 1976	-33	TRAFFIC SIGNALS			6
C 1979	0907-35	CHANNELIZATION & Signal Revision, C&S Base & Bit. Surf.	46'	2 1/2"	8
C 1970	0907-00 SF	Bit. (Asph. Conc.) RESURFACING	24'	3/4"	9
C 1981	0900-12 HES 0008 (47)	Traffic Barrier Construction			10
C 1984	0907-41	Bit. Shouldering Bit. Resurfacing Agg. Shouldering	Var.	1 1/2"	11
C 1988	0905-40	Grading Bit. Surfacing	24'	6 1/2" 1"	12



YEARS FROM	TO	TOTAL MILES	UNINCORPORATED		INCORPORATED		RURAL		URBAN	
			RDWY. MI.	BR. MI.	RDWY. MI.	BR. MI.	RDWY. MI.	BR. MI.	RDWY. MI.	BR. MI.

REMARKS: See Sheet No. 1