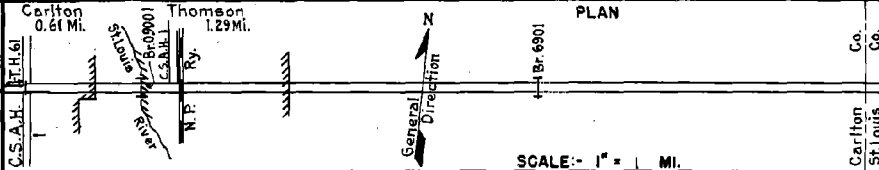


PREPARED BY  
HIGHWAY PLANNING SURVEY  
IN COOPERATION WITH  
U.S. PUBLIC ROADS ADMINISTRATION


STATE OF MINNESOTA  
DEPARTMENT OF HIGHWAYS  
ROAD LIFE STUDIES  
CONSTRUCTION PROJECT LOG RECORD

CONTROL SECTION 0916  
TRUNK HIGHWAY 39  
COUNTY Carlton  
DISTRICT 1A

LIMITS: Jct.T.H.61 in Carlton - E.Co. Line



YEAR BUILT	PROJECT N°	DESCRIPTION			CODE N°
		TYPE	WIDTH	THICKNESS	
		Mixed Bit	23.39		No Record of Const. Added in 1949
		Br. 217 & 1569	23.39		33 C.D.G. & 134 N.T.
		Gravel	26		No Record of Const. Added in 1949
		Bridge # 6901	18		92 S.S. N.F.T.
C		Grav. Base (7.18 Mi.)	24	1"	SC-3 & MC-2, 2,017 1/2 Gal.
1970	A.F.E. 19	Bit. Surface (7.18 Mi.)	24	1"	Agg. 3962 Tons
		Mixed Bit	22	1"	Bit. Resurf. (0.75 Mi.)
M		Slide Repair			At Jay Cook State Park
1951	A.F.E. 35				
C		Bit. Resurfacing			MC-2, 500 Gal.
1951	A.F.E. 19	Plant Mix Bit.	24	1 1/2" added	Hot Plant Mixture, 684 CY
M		Spot Treat.			SC-3 & MC-2, 1612 Gal.
1952	A.F.E. 31	Bit. Surf. Repair	24		Hot Plant Mix, 119 CY
M		Spot Treat.			MC-2, 2500 Gal.
1953	A.F.E. 604	Bit. Surf. Repair			Bit. Mix. 2498 Tons
M		Spot Treat.			Plant Mix 1344 Tons
1954	A.F.E. 604	Bit. Surf. Repair	22		MC-2, 800 Gal.
M		Spot Treat.			MC-2, 550 Gal.
1955	A.F.E. 604	Bit. Surf. Repair	22		Plant Mix 1025 Tons
M & C		Spot Treat.			MC-2, 750 Gal.
1956	A.F.E. 604	Bit. Surf. Repair	24		Plant Mix 1047 Tons
	A.F.E. 827	Culv. Installation			
M		Spot Treat.			MC-2, 722 Gal.
1957	A.F.E. 604	Bit. Surf. Repair	24		Plant Mix 868 Tons
M		Spot Treat.			SC-4 & MC-2, 155 Gal.
1958	A.F.E. 604	Bit. Surf. Repair	24		Agg. 230 Tons
C		Grading			9' Grav. Sub. base
1958	A.F.E. 820	Bit. Stab Base	32	3"	
		Mixed Bit	26	1 3/4"	
M		Spot Treat.			
1959	A.F.E. 604	Bit. Surf. Repair	24	1"	Plant Mix 230 Tons



YEARS		TOTAL MILES	UNINCORPORATED		INCORPORATED		RURAL		URBAN	
FROM	TO		RDWY. MI.	BR. MI.	RDWY. MI.	BR. MI.	RDWY. MI.	BR. MI.	RDWY. MI.	BR. MI.
1949	1957	7.33	5.40	0.04	1.89	0.00	7.29	0.04	0.00	0.00
1958	1960	7.18	5.25	0.04	1.89	0.00	7.14	0.04	0.00	0.00
1961		7.18	5.22	0.06	1.90	0.00	7.12	0.06	0.00	0.00

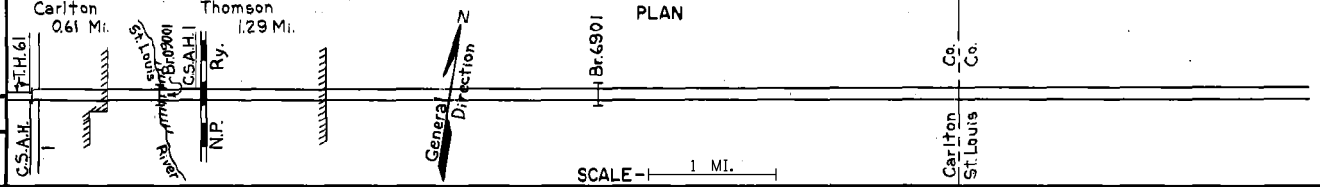
REMARKS: Layout is to scale as of 1949

PREPARED BY  
TRAFFIC AND PLANNING DIVISION  
IN COOPERATION WITH  
U.S. DEPARTMENT OF COMMERCE  
BUREAU OF PUBLIC ROADS


STATE OF MINNESOTA  
DEPARTMENT OF HIGHWAYS  
ROAD LIFE STUDIES  
CONSTRUCTION PROJECT LOG RECORD

CONTROL SECTION 0916  
TRUNK HIGHWAY 39  
COUNTY Carlton  
DISTRICT 1A

LIMITS: Jct. T.H. 61 in Carlton - E. Co. Line  
Ref. Pt. 218+00.558 - 225+00.719



YEAR BUILT	PROJECT NO.	DESCRIPTION			
		TYPE	WIDTH	THICKNESS	REMARKS
M 1960		Spot Treat Bit. Surf. Repair	24'		Plant Mix 633 Tons
C 1961	0916-09001	Grading Base Road Mix Bit Br. 09001	50' 26' 28'	3/8" 1 1/2"	220' H.T.
M 1961		Spot Treat Bit. Surf. Repair	22'		Plant Mix 655 Tons
M 1962		Spot Treat Bit. Surf. Repair	24'		Pl. Mix 756 Tons MC-2, tack 800 Gal.
C 1968	0916-05	Pl. Mix. Bit. Surf. Gravel Shldr.s.	Var. Var.	1 1/2"	
M 1984	0916	Culvert Replacement			72" RCP 68' Long Contract No. 4083
M 1984	SF	Spot Bit. Overlay	24'	1-2"	Sp. 2341 - 112.2 Tons
M 1987	SF	Spot Overlay	24'	1 1/2"	Spec. 2341
S 2003	0916-09	Subcut, Grading Aggregate Base Bituminous	44' 44' 40'	Var. Var. Var.	Class 6 Spec. 2350
S 2003	0916-15	Milling Bit. Overlay	24' 24'	2" 3 1/2"	Spec. 2360
S 2007	0916-16	Reclamation Bit. Overlay	32' 24'	14" 4"	Spec. 2360
S 2012	0916-11	Grading Appr. panels Br. 09001	24' 1.5'	5" agg shldr	Spec. 2360 4' bit. shldr



YEARS		TOTAL MILES	UNINCORPORATED		INCORPORATED		RURAL		URBAN	
FROM	TO		RDWY. MI.	BR. MI.	RDWY. MI.	BR. MI.	RDWY. MI.	BR. MI.	RDWY. MI.	BR. MI.

REMARKS: See Sheet No. 1