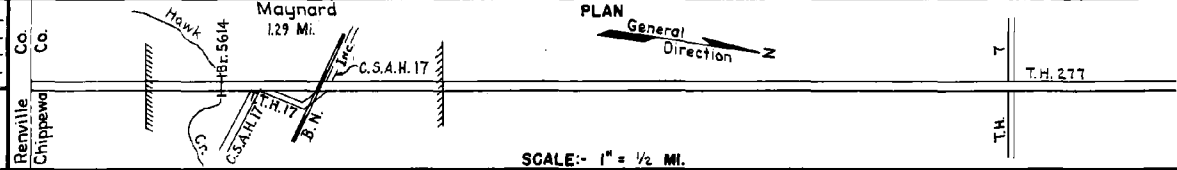


PREPARED BY
HIGHWAY PLANNING SURVEY
IN COOPERATION WITH
U.S. PUBLIC ROADS ADMINISTRATION


STATE OF MINNESOTA
DEPARTMENT OF HIGHWAYS
ROAD LIFE STUDIES
CONSTRUCTION PROJECT LOG RECORD

CONTROL SECTION 1204
TRUNK HIGHWAY 23
COUNTY Chippewa
DISTRICT 8A.

LIMITS: S. Co. Line-W. Jct. T.H. 7



YEAR BUILT	PROJECT N ^o	DESCRIPTION			CODE N ^o
		TYPE	WIDTH	THICKNESS	
		Gravel	20' 2"	2"	No Record of Constr. Added in 1934.
		Br. 1099	18'		40' L.T.
		Grading	28'		
1935	17-146-21-1A	Gravel	28'	4"	Direct Labor.
		Br. 5614	27'		40' B.S.
1937	A.F.E. 38	Mixed Bitum.	28'	1"	Maint. Dept.
C					
1940	A.F.E. 51	Stab. Gravel	28'	2"	Maint. Dept.
C					
1941	A.F.E. 39	Stab. Gravel		2"	Accum. Thick. 4'-4 1/2"
		Mixed Bit.			Maint. Dept.
M		Subgrade Treat. (Spots)			
1941	A.F.E. 39	Base Repair (Spots)			Maint. Dept.
		Bit. Retreat			
M					
1942	A.F.E. 5	Fog Seal			RT-10, 2066 Gal./Mi. Grav. 64 C.Y./Mi. Maint. Dept.
M		Spot Treat.			Oil 4416 Gal./Mi.
1944	A.F.E. 4	Bit. Surf. Repair & Bit. Seal Coat			Agg. 191 C.Y./Mi. Maint. Div.
M		Spot Treat.			Oil 733 Gal./Mi.
1945	A.F.E. 4	Bit. Surf. Repair			Grav. 34 C.Y./Mi. Maint. Div.
M		Spot Treat.			Scrimex, 6393 Gal.
1946	A.F.E. 4	Bit. Surf. Repair	24'		Agg. 300 C.Y.
C		Bit. Resurfacing			MC-3, 35777 Gal.
1947	A.F.E. 18	Mixed Bit.	24'	1" added	Agg. 2751 Tons
M		Bit. Seal Coat			RC-3, 9113 Gal.
1948	A.F.E. 5	Bit. Seal Coat	24'		Agg. 356 C.Y.
M		Bit. Surf. Repair			MC-2, 3821 Gal.
1950	A.F.E. 4	Bit. Surf. Repair	24'		Agg. 130 C.Y.
C		Bit. Resurfacing			MC3&SS-1, 71418 Gal.
1952	A.F.E. 17	Mixed Bit.	24'	1" Added	Agg. 3920 Tons
		Spot Grav. Base			



YEARS FROM	YEARS TO	TOTAL MILES	UNINCORPORATED		INCORPORATED		RURAL		URBAN	
			RDWY. MI.	BR. MI.	RDWY. MI.	BR. MI.	RDWY. MI.	BR. MI.	RDWY. MI.	BR. MI.
1934	1934	4.35	2.50	0.00	1.82	0.01	4.32	0.01	0.00	0.00
1935	1958	4.29	2.50	0.00	1.78	0.01	4.28	0.01	0.00	0.00
1959		4.29	3.00	0.00	1.28	0.01	4.28	0.01	0.00	0.00

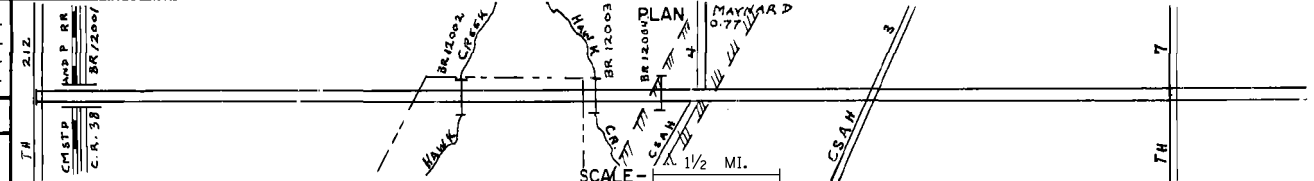
REMARKS: Layout is to scale as of 1935.

PREPARED BY
BUREAU OF POLICY & PLANNING
IN COOPERATION WITH
U.S. DEPARTMENT OF TRANSPORTATION-FEDERAL HIGHWAY ADMINISTRATION


STATE OF MINNESOTA
DEPARTMENT OF TRANSPORTATION
CONSTRUCTION PROJECT LOG RECORD

CONTROL SECTION 1204
TRUNK HIGHWAY 23
COUNTY CHIPPEWA
DISTRICT 8A

LIMITS: Jct. T.H. 212 — Jct. T.H. 7
Ref. Pt. 111+00.569 - 125+00.066



YEAR BUILT	PROJECT NO.	DESCRIPTION	WIDTH	THICKNESS	REMARKS
C 1977	1204-13	GRADING			250', 123', 191', 140'
	RF-RF6028-2(12)	BR 12001 THRU 12004			
C 1977	1204-14	Agg. Base	30'	5"	
	RFO23-2(35)	P.C. CONC. SURF.	24'	8"	
		Bit. SHOULDER	10', 3'	1 1/2"	10' OUT - 3' IN
M 1983	SF	Bit. Shoulder Replacement	Var.	1 1/2"	Sp. 2331
			3'-10'		Contract No. 4025
C 1990	1204-17	Edge Drains			
		Bit. Shouldering	2'	6"	Spec. 2331
M 1996	M96248	Joint Repair			
M 1998	8828-06	Gravel Surfacing (Shoulders)	8'	3"	Class 1
S 2002	1202-47	Edge Drains, Grading	50'		
		Aggregate Base	27'	3"	Class 3 & 5
		Concrete	27'	9.5"	Spec. 2301
S 2011	1204-19	Concrete Rehab.			



YEARS FROM	TOTAL MILES TO	UNINCORPORATED		INCORPORATED		RURAL		URBAN	
		RDWY. MI.	BR. MI.	RDWY. MI.	BR. MI.	RDWY. MI.	BR. MI.	RDWY. MI.	BR. MI.

REMARKS: LAYOUT IS TO SCALE OF 1978
THIS CONTROL SECTION COMBINATION OF CHIPPEWA CS 1204 AND RENVILLE CS 6505