

PREPARED BY
HIGHWAY PLANNING SURVEY
IN COOPERATION WITH
U. S. PUBLIC ROADS ADMINISTRATION

STATE OF MINNESOTA
DEPARTMENT OF HIGHWAYS
ROAD LIFE STUDIES
CONSTRUCTION PROJECT LOG RECORD

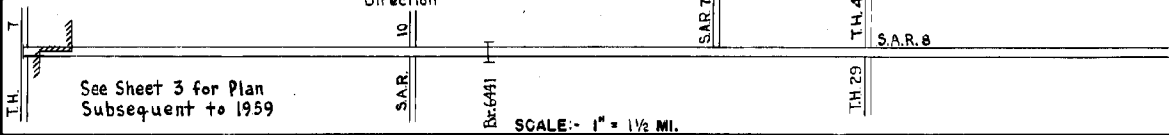
CONTROL SECTION 1206
TRUNK HIGHWAY 29
COUNTY Chippewa
DISTRICT 8A

LIMITS: Jct. T.H. 7 in Montevideo - W. Jct. T.H. 40
See Sheet No. 3


Montevideo
0.66 Mi.

General Direction N

PLAN



YEAR BUILT	PROJECT N°	DESCRIPTION			CODE N°
		TYPE	WIDTH	THICKNESS	
1919	29-38-3	Grading Br. 2820	26'	21"	14' C.S.
1920	29-38-3	Gravel	20'	3"	1200 CY./Mile.
1920	29-38-4	Grading Br. 3916 Br. 8120	26' 19'	24"	40' C.D.G. 10' C.S.
1921	29-38-4	Gravel	20'	3"	1200 CY./Mile.
1931	29-38-3&4	Oil Tr. Gravel	20'	1"	10711 Gal./Mile. Maint. Dept.
1940	1206-01	Br. 8120			W106.
1940	A.F.E. 20	Spot Treat. Bit. Surf. Repair			SC 3-4, 1737 Gal./Mi. Maint. Dept.
1941	A.F.E. 31	Spot Treat. Bit. Surf. Repair			Asp. & Rd. Oil, 940 G./Mi. Maint. Dept.
1942	A.F.E. 4	Bit. Retreat			RT 6 & Rd. Oil, 1505 G./Mi. Grav. 74 CY./Mi. Maint. Dept.
1943	A.F.E. 4	Spot Treat. Bit. Surf. Repair			Oil, 2583 Gal./Mi. Grav. 136 CY./Mi. Maint. Dept.
1944	A.F.E. 4	Spot Treat. Bit. Surf. Repair			Oil, 3504 Gal./Mi. Grav. 84 CY./Mi. Maint. Div.
1945	A.F.E. 4	Bit. Surf. Repair	24'		Oil, 7052 Gal./Mi. Grav. 384 CY./Mi. Maint. Div.
1946	A.F.E. 4	Spot Treat. Bit. Surf. Repair	24'		RT-6, 1454 Gal. Agg. 63 CY.
1946	1206-05 & 10 1206-13 & 14 1206-12	Grading Gravel Mono. Culvert	31' 31'	1 1/4"	W 105 x 80



YEARS FROM	TO	TOTAL MILES	UNINCORPORATED		INCORPORATED		RURAL		URBAN	
			RDWY. MI.	BR. MI.	RDWY. MI.	BR. MI.	RDWY. MI.	BR. MI.	RDWY. MI.	BR. MI.
1921	1945	11.06	10.55	0.01	0.50	0.00	10.55	0.01	0.50	0.00
1946	1951	11.04	10.53	0.01	0.50	0.00	10.53	0.01	0.50	0.00
1952	1958	11.04	10.37	0.01	0.66	0.00	10.37	0.01	0.66	0.00

See Sheet No. 3

REMARKS: Layout is to scale as of 1921

(1) This work not done under these project numbers but lies within the limits of these projects.

(2) Control section now terminates at P.I. at W. Jct. T.H. 40.

PREPARED BY
HIGHWAY PLANNING SURVEY
IN COOPERATION WITH
U.S. PUBLIC ROADS ADMINISTRATION

STATE OF MINNESOTA
DEPARTMENT OF HIGHWAYS
ROAD LIFE STUDIES
CONSTRUCTION PROJECT LOG RECORD

CONTROL SECTION 1206
TRUNK HIGHWAY 29
COUNTY Chippewa
DISTRICT 8A

LIMITS: Jct. T.H. 7 in Montevideo - W. Jct. T.H. 40
See Sheet No. 3

Montevideo
0.66 Mi.

General Direction ↗

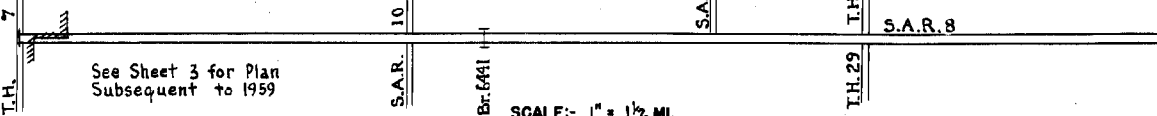
PLAN

S.A.R. 7


T.H. 40

S.A.R. 8

YEAR BUILT	PROJECT N ^o	DESCRIPTION	CODE N ^o
		TYPE WIDTH THICKNESS	



YEAR BUILT	PROJECT N ^o	DESCRIPTION	CODE N ^o
		TYPE WIDTH THICKNESS	
C	1947 1206-07	Br. No. 6441 30'	85' Slab Span
M	1947 A.F.E. 6	Grav. Resurfacing	3516 C.Y.
C	1206-15	Stab. Grav. Base 32' 9"	
1949	1206-16	Mixed Bit. 26' 1"	
M	1950 A.F.E. 4	Bit. Surf. Repair 24'	RC-2 & MC-3, 23589 Gal. Agg. 936 C.Y.
		Bit. Fog Seal 24'	
C	1952 1206-17	Plant Mix Bit. 24' 1 1/2" Added	
C	1952 A.F.E. 26	Bit. Resurfacing 24' 1 1/2" Added	MC-3, 13599 Gal. Agg. 5007 C.Y. Spdt Subgr. Corr.
M	1955 A.F.E. 605	Bit. Seal Coat 24'	RC-4, 32276 Gal. Agg. 1115 C.Y.



YEARS FROM TO		TOTAL MILES	UNINCORPORATED		INCORPORATED		RURAL		URBAN	
			RDWY. MI.	BR. MI.	RDWY. MI.	BR. MI.	RDWY. MI.	BR. MI.	RDWY. MI.	BR. MI.

REMARKS: See Sheet N^o 1

