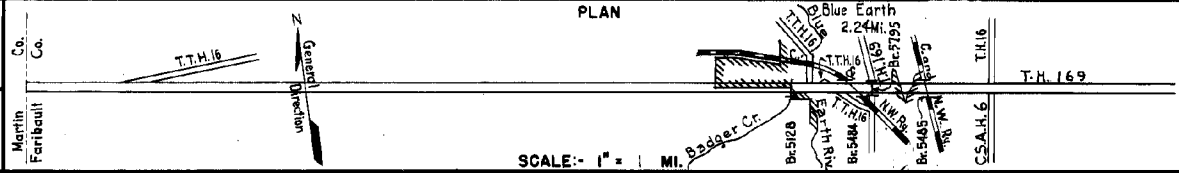


PREPARED BY
HIGHWAY PLANNING SURVEY
IN COOPERATION WITH
U.S. PUBLIC ROADS ADMINISTRATION


STATE OF MINNESOTA
DEPARTMENT OF HIGHWAYS
ROAD LIFE STUDIES
CONSTRUCTION PROJECT LOG RECORD

CONTROL SECTION 220
TRUNK HIGHWAY 16
COUNTY Faribault
DISTRICT 7A

LIMITS: W. Co. Line - E. Jct. T.H. 169 in Blue Earth



YEAR BUILT	PROJECT N°	DESCRIPTION				CODE N°
		TYPE	WIDTH	THICKNESS	REMARKS	
		Gravel			No Record of Constr.	
		Br.M-54 (1)	16'		130' H.T. & App.	
1922	16-9-22B	Grading (2)	24'		6.99	
		Gravel	24'	3 1/2"	1600 CY/Mile.	
1931	16-9-22 B	Grading	40'		6.02 Miles not used as	
		Br. 5128	27'		T.H. until 1932.	
					120' H.T.	
1932	16-9-22B	Gravel	26'	1 1/2"	800 C.V./Mile.	
1934		Oil Tr. Gravel	26'		Maint. Dept.	
1936	16-9-22B	Concrete	20'	9-7-9		
1936	16-9-22C&D	Grading	40'			
		Br. 5484	30'		T.P.G.-U.P.	
		Br. 5485	30'		T.P.G.-U.P.	
		Earth			No Record of Constr.	
					City Street taken	
					over in 1936.	
1936	A.F.E.40	Gravel	30'	1 1/2"	Maint. Dept.	
1937	A.F.E.536	Seeding			Maint. Dept.	
1938	A.F.E.10	Mixed Bitum.	30'	1"	Maint. Dept.	
M	A.F.E.21				SC4.8776 Gal./Mi.	
1941	A.F.E.22	Bit. Retreat.	32'		Grav. 305 CY/Mi.	
					Maint. Dept.	
M					MC3.8025 Gal./Mi.	
1942	A.F.E.4	Bit. Retreat.			Grav. 175 CY/Mi.	
					Maint. Dept.	
M					MC2.3883 Gal./Mi.	
1943	A.F.E.4	Spot Treat.			Grav. 84 CY/Mi.	
		Bit. Surf. Repair			Maint. Dept.	



YEARS FROM	YEARS TO	TOTAL MILES	UNINCORPORATED		INCORPORATED		RURAL		URBAN	
			RDWY. MI.	BR. MI.	RDWY. MI.	BR. MI.	RDWY. MI.	BR. MI.	RDWY. MI.	BR. MI.
1922	1931	7.77	6.99	0.00	0.76	0.02	6.99	0.00	0.76	0.02
1932	1935	7.35	6.57	0.00	0.76	0.02	6.57	0.00	0.76	0.02
1937	1964	8.39	6.68	0.00	1.69	0.02	6.68	0.00	1.69	0.02
1965	1966	8.39	6.66	0.00	1.71	0.02	6.66	0.00	1.71	0.02
1967		8.39	6.15	0.00	2.22	0.02	6.15	0.00	2.22	0.02

REMARKS: Layout is to scale as of 1937

(1) Br.M-54 built in 1903

(2) No record of construction of grading

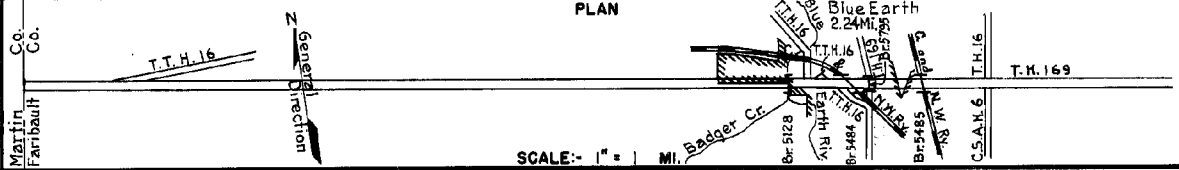
9.74

PREPARED BY
HIGHWAY PLANNING SURVEY
IN COOPERATION WITH
U.S. PUBLIC ROADS ADMINISTRATION

STATE OF MINNESOTA
DEPARTMENT OF HIGHWAYS
ROAD LIFE STUDIES
CONSTRUCTION PROJECT LOG RECORD

CONTROL SECTION 2201
TRUNK HIGHWAY 16
COUNTY Faribault
DISTRICT 7A

LIMITS: W. Co. Line - E. Jct. T.H. 169 in Blue Earth



YEAR BUILT	PROJECT N°	DESCRIPTION			CODE N°
		TYPE	WIDTH	THICKNESS	
M 1944	A.F.E. 4	Bit. Surf. Repair	26'		1
M 1945	A.F.E. 4	Bit. Surf. Repair	24'		2
M 1946	A.F.E. 4	Spot Treat. Bit. Surf. Repair	Var.		3
M 1947	A.F.E. 4	Bit. Surf. Repair	24'		4
M 1948	A.F.E. 4	Spot Treat. Bit. Surf. Repair			5
C 1949	2201-01	Grading Concrete	38'-50'	250	6
M 1959	A.F.E. 617	Concrete Pave. Repair			7
M 1964	SF	Bit. Repair of Conc. Pavt.	22'		8
M 1967	SF	Bit. Surf. Repair	20'	1 1/2"	9
M 1970	SF	Seal Coat	20'		10
C 1970	2201-11	Leveling Course Pl. Mix Bit. Gravel Shoulders	Var.	1 1/2"	11
C 1970	2201-14	Asphaltic Concrete	Var.	5/8"	12
M 1972	SF	Bit. Surf. Repair Diamond Interch.	24'	1"	13
M 1972	SF	Spot Bit. Surf. Repair	20'	1/2"	14

1.73		
1.73		
1.73 (Net 1.56)		
1.73		
1.73 (Net 0.60)		
1.73		
8.39		
0.25		
8.39 (Net 2.90)		
8.39 (Net. Seal 6.57)		
6.57		
1.82		
1.82		
8.39 (Net Repair 0.50)		

YEARS FROM	TO	TOTAL MILES	UNINCORPORATED		INCORPORATED		RURAL		URBAN	
			RDWY. MI.	BR. MI.	RDWY. MI.	BR. MI.	RDWY. MI.	BR. MI.	RDWY. MI.	BR. MI.

REMARKS: See Sheet N° 1
(1) Contract not final but work substantially complete in 1949.

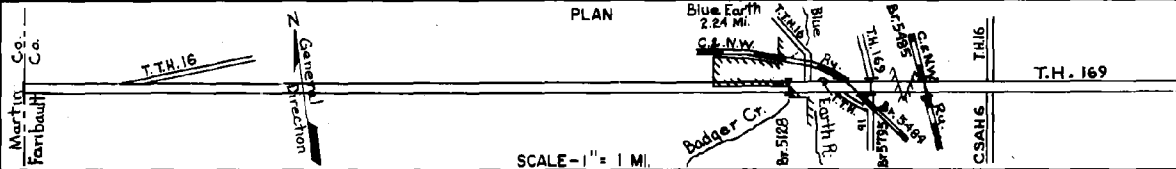
9-74

PREPARED BY
TRANSPORTATION & TRANSIT PLANNING & PROGRAMMING DIVISION
IN COOPERATION WITH
U.S. DEPARTMENT OF TRANSPORTATION - FEDERAL HIGHWAY ADMINISTRATION


STATE OF MINNESOTA
DEPARTMENT OF HIGHWAYS
ROAD LIFE STUDIES
CONSTRUCTION PROJECT LOG RECORD

CONTROL SECTION 2201
TRUNK HIGHWAY 16
COUNTY Fairbault
DISTRICT 7A

LIMITS: W.Co. Line - E. Jct. T.H. 169 in Blue Earth



YEAR BUILT	PROJECT NO.	DESCRIPTION			
		TYPE	WIDTH	THICKNESS	REMARKS
M 1973	SF	Bit. Surface Repair	20'	1"	250 Gal. Bit. 403 Tons
C 1975	2201-15	Pt. Mix Bit. Surf. GRAVEL SHOULDER	20'	2 1/2"	
C 1976	2290-52 2090-NW/12	Pt. Mix Bit. Surf. GRAVEL SHOULDER	24'	2 1/2"	TRANSFERRED IN FROM LOCAL ROADS
M 1979	SF	Bit. Surfacing	12'	1 1/4"	Pt. Mix Bit. 86 Ton RC 2 to Tack 25 Gal.
M 1980	2201-16 SF	Bituminous Surfacing	24'	2 1/2"	E. End of Br. 5128 to 85' W. Jct. T.H. 169



YEARS		TOTAL MILES	UNINCORPORATED		INCORPORATED		RURAL		URBAN		REMARKS:
FROM	TO		RDWY. MI.	BR. MI.	RDWY. MI.	BR. MI.	RDWY. MI.	BR. MI.	RDWY. MI.	BR. MI.	

9-74