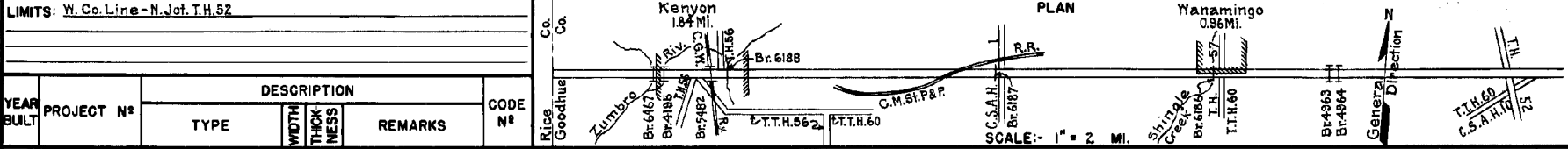


PREPARED BY  
HIGHWAY PLANNING SURVEY  
IN COOPERATION WITH  
U.S. PUBLIC ROADS ADMINISTRATION

STATE OF MINNESOTA  
DEPARTMENT OF HIGHWAYS  
ROAD LIFE STUDIES  
CONSTRUCTION PROJECT LOG RECORD

CONTROL SECTION 2511  
TRUNK HIGHWAY 60  
COUNTY Goodhue  
DISTRICT 6B

LIMITS: W. Co. Line - N. Jct. T.H. 52



YEAR BUILT	PROJECT N <sup>o</sup>	DESCRIPTION			CODE N <sup>o</sup>
		TYPE	WIDTH	THICKNESS	
		Earth	22'		No Record of Constr.
		Br. M-356	16'		36' B.S.
		Br. M-357	16'		30' B.S.
		Gravel	20' 22"	2"	No Record of Constr.
		Br. 61, M-730	16'		18' B.S., 30' B.S.
		M-444, M-132, M-725	14-18'		20' S.A., 12' B.S. & 18' B.S.
1924	60-21-24	Grading	30'		
		Br. 4174	27'		30' B.S.
		Br. 4185	27'		50' C.D.G.
1924	60-21-7	Concrete	36' 6"		0.35 Mi. Divided Highway.
1926		Gravel	20'	2 1/2"	900 C.Y./Mile, Maint. Dept.
1926	60-21-24	Gravel	24'	2"	900 C.Y./Mile, Maint. Dept.
		Gravel	24'	2 1/2"	No Record of Constr. Taken over from County in 1930.
1930	60-21-24-2	Grading	32'		
		Gravel	24'	2"	1000 C.Y./Mile, 110' O.D. & 2-30' B.S.
		Br. 6186, 4963 & 4964	27'		
1931	60-21-24-2	Oil Tr. Gravel	22 1/2"	1"	1267 Gal./Mile, Maint. Dept.
		Oil Tr. Gravel	N.W.		No Record of Constr. Taken over in 1932.
		Br. 6182	19'		B.S. Underpass.
1932	60-21-24-3&4	Grading	32'		
		Gravel	24' 28"	2 1/2"	700-800 C.Y./Mile, 2-110' O.D.
		Br. 6188 & 6187			
1934	60-21-24-3&4	Gravel	24'	4 1/4"	2000-2300 C.Y./Mi.
1935	60-21-24	Roadside Develop.			
1936	60-21-24	Tar Tr. Gravel	22 1/2"	1"	9977 Gal./Mile, Maint. Dept.
	W 60-21-24-3&4				

YEARS FROM	TO	TOTAL MILES	UNINCORPORATED		INCORPORATED		RURAL		URBAN	
			RDWY. MI.	BR. MI.	RDWY. MI.	BR. MI.	RDWY. MI.	BR. MI.	RDWY. MI.	BR. MI.
1924	1927	17.53	15.87	0.02	1.63	0.01	15.87	0.02	1.63	0.01
1928	1929	17.00	15.87	0.02	1.10	0.01	15.87	0.02	1.10	0.01
1930	1931	17.84	16.39	0.02	1.42	0.01	17.05	0.02	0.76	0.01
1932	1960	18.88	15.85	0.02	3.00	0.01	15.81	0.02	2.04	0.01
1961		18.55	15.73	0.02	2.79	0.01	16.69	0.02	1.83	0.01

REMARKS: Layout is to scale as of 1932

(1) This work not done under these project numbers but lies within the limits of these projects

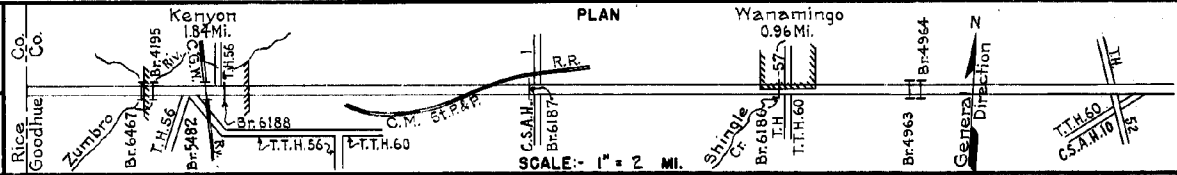
12-25

PREPARED BY  
HIGHWAY PLANNING SURVEY  
IN COOPERATION WITH  
U.S. PUBLIC ROADS ADMINISTRATION


STATE OF MINNESOTA  
DEPARTMENT OF HIGHWAYS  
ROAD LIFE STUDIES  
CONSTRUCTION PROJECT LOG RECORD

CONTROL SECTION 2511  
TRUNK HIGHWAY 60  
COUNTY Goodhue  
DISTRICT 6B

LIMITS: W.Co. Line - N.Jct.T.H.52



YEAR BUILT	PROJECT N°	DESCRIPTION			CODE N°
		TYPE	WIDTH	THICK-NESS	
1937	A.F.E. 7	Gravel Base Mixed Bitum.	25'	3" 1"	
M	1940	A.F.E. 20	Bit. Retreat.		5C3, 636 Gal./Mi. Grav. 33 C.Y./Mi. Maint. Dept.
M	1941	A.F.E. 10	Bit. Retreat.	24'	MC3&5C3, 3212 G./Mi. Grav. 98 C.Y./Mi. Maint. Dept.
M	1942	A.F.E. 4	Spot Treat. Bit. Surf. Repair	24'	Bit. 1720 Gal./Mi. Grav. 75 C.Y./Mi. Maint. Dept.
C	1942	2511-02 2511-03	Stab. Grav. Base	30'± 3'-6"	
C	1943	2511-06 2511-07	Mixed Bit.	26'	1"
C	1943	2511-09	Br. 6467	30'	Replace Br. 4174. 30 B.S.
M	1943	A.F.E. 4	Spot Treat. Bit. Surf. Repair	24'	MG2, 842 Gal./Mi. Grav. 71 C.Y./Mi. Maint. Dept.
M	1944	A.F.E. 4	Spot Treat. Bit. Surf. Repair	24'	MG3, 1717 Gal./Mi. Grav. 57 C.Y./Mi. Maint. Div.
M	1945	A.F.E. 4	Spot Treat. Bit. Surf. Repair Gravel Lifts	24'	5C3, 5553 Gal./Mi. Grav. 270 C.Y./Mi. Maint. Div.
C	1945	A.F.E. 21	Bit. Resurfacing Mixed Bit.	24'	5C3, 7677 Gal./Mi. Grav. 444 C.Y./Mi. Maint. Div.
M	1946	A.F.E. 4	Spot Treat. Bit. Surf. Repair	24'	5C3, 39393 Gal. Agg. 2027 c.y.
C	1947	A.F.E. 17	Bit. Resurfacing Mixed Bit.	26'	MC3&5C3, 23,825 Gal. Agg. 1715 tons
M	1947	A.F.E. 4	Spot Treat. Bit. Surf. Repair Gravel Lift (Spots)		5C2, 45940 Gal. Agg. 2362 C.Y.



YEARS FROM	TOTAL TO	UNINCORPORATED		INCORPORATED		RURAL		URBAN	
		RDWY. MI.	BR. MI.	RDWY. MI.	BR. MI.	RDWY. MI.	BR. MI.	RDWY. MI.	BR. MI.

REMARKS: See Sheet N°1

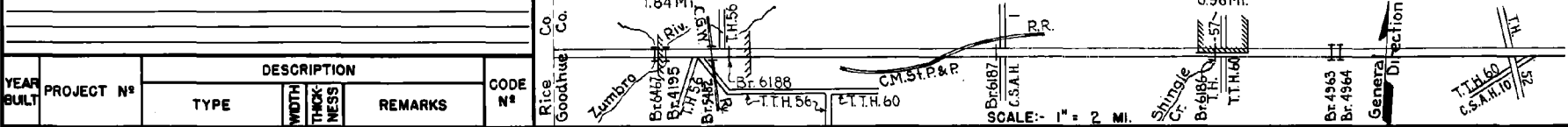
4.74

PREPARED BY  
HIGHWAY PLANNING SURVEY  
IN COOPERATION WITH  
U.S. PUBLIC ROADS ADMINISTRATION

STATE OF MINNESOTA  
DEPARTMENT OF HIGHWAYS  
ROAD LIFE STUDIES  
CONSTRUCTION PROJECT LOG RECORD

CONTROL SECTION 2511  
TRUNK HIGHWAY 60  
COUNTY Goodhue  
DISTRICT 68

LIMITS: W. Co. Line - N. Jct. T.H. 52



YEAR BUILT	PROJECT N <sup>o</sup>	DESCRIPTION		REMARKS	CODE N <sup>o</sup>
		TYPE	WIDTH THICKNESS		
M 1948	A.F.E. 4	Spot Treat.		MC-2, 3,341.24 Gal.	1
	A.F.E. 37	Bit. Surf. Repair	24'	Agg. 1680 C.Y.	
		Spot Grav. Base			
M 1949	A.F.E. 4	Spot Treat.		SG3&RCS-2, 573.58 Gal.	2
	A.F.E. 5	Bit. Surf. Repair	24'	Agg. 352.3 C.Y.	
		Bit. Seal Coat (226M)	26'		
M 1950	A.F.E. 4	Spot Treat.		SGs, 188.11 Gal.	3
		Bit. Surf. Repair		Agg. 1098 C.Y.	
C 1950	A.F.E. 26	Channel Change			4
M 1951	A.F.E. 4	Spot Treat.		MC3, 2038.7 Gal.	5
		Bit. Surf. Repair	24'	Agg. 231.4 C.Y.	
M 1952	A.F.E. 4	Spot Treat.		Bit. 5990.2 Gal.	6
	A.F.E. 18	Bit. Surf. Repair	24'	Agg. 2148 C.Y.	
C 1952	2511-17	Plant Mix Bit.	24' 2" added		7
M 1953	A.F.E. 604	Spot Treat.		MC2, 4081.5 Gal.	8
		Bit. Surf. Repair	24'	Agg. 2032 C.Y.	
M 1954	A.F.E. 604	Spot Treat.		MC-2, 2773.1 Gal.	9
		Bit. Surf. Repair	24'	Agg. 2137 Tons	
M 1955	A.F.E. 604	Spot Treat.		MC-2, 4660.4 Gal.	10
		Bit. Surf. Repair	24'	Agg. 3285 Tons	
C 1955	2511-13	Grading & Br. 5482	3/8"	B.S. Underpass	11
		Sand-Grav. Sub-base	3/8"		
		Mixed Bit.	24' 12"	By others	
M 1956	A.F.E. 604	Spot Treat.		MC-2, 1366.3 Gal.	12
		Bit. Surf. Repair	24'	Agg. 1019 Tons	
M 1957	A.F.E. 605	Bit. Seal Coat	25'	RS-2, 832.2 Gal.	13
				Agg. 285 C.Y.	
M 1959	A.F.E. 604	Spot Treat.		MC-2, 779.4 Gal.	14
		Bit. Surf. Repair	24' 1"	Agg. 602 Tons	

YEARS FROM TO		TOTAL MILES	UNINCORPORATED		INCORPORATED		RURAL		URBAN		REMARKS: See Sheet No. 1
RDWY. MI.	BR. MI.	RDWY. MI.	BR. MI.	RDWY. MI.	BR. MI.	RDWY. MI.	BR. MI.	RDWY. MI.	BR. MI.		

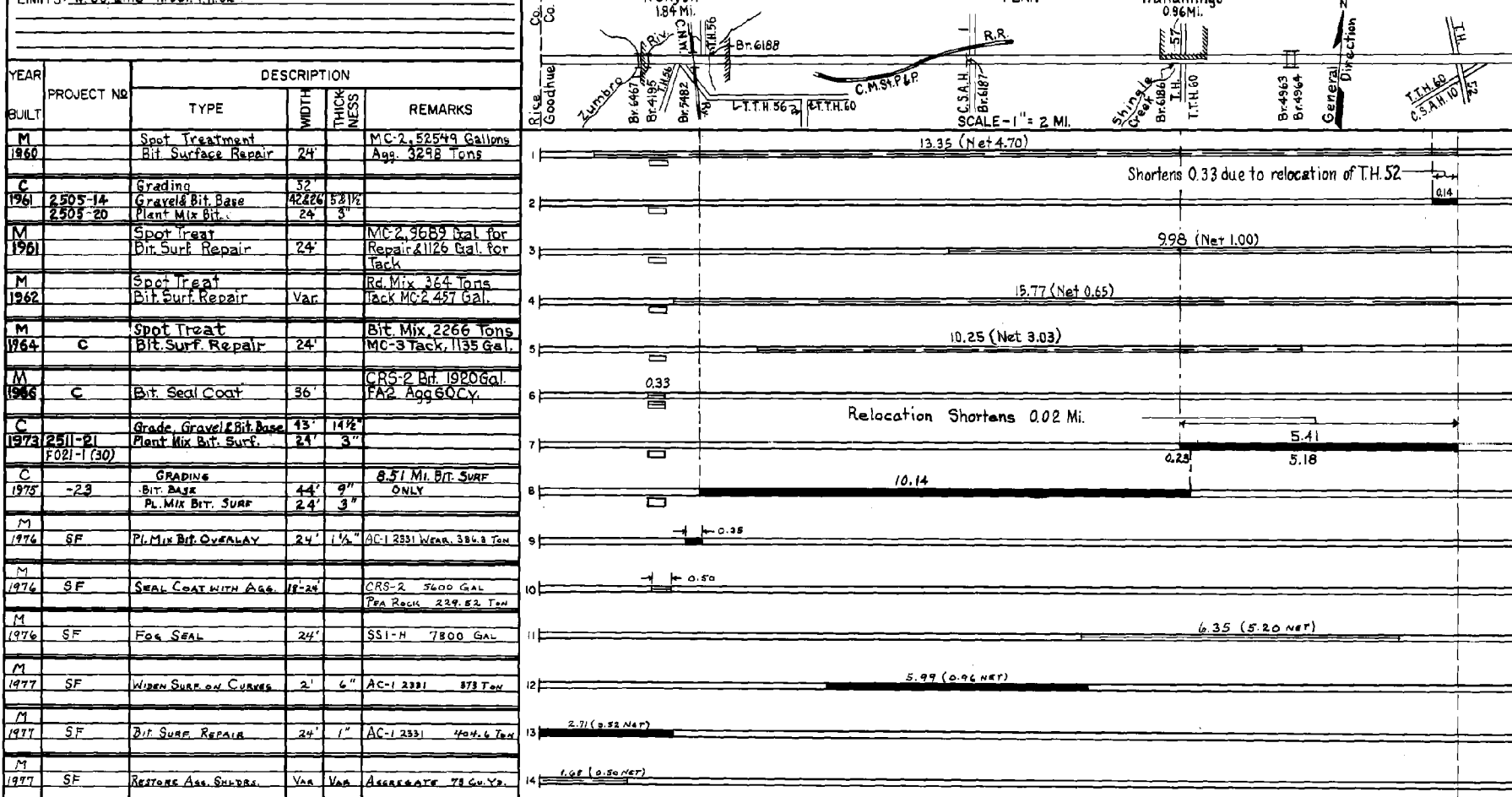
12-79

PREPARED BY  
TRAFFIC AND PLANNING DIVISION  
IN COOPERATION WITH  
U.S. DEPARTMENT OF COMMERCE  
BUREAU OF PUBLIC ROADS

STATE OF MINNESOTA  
DEPARTMENT OF HIGHWAYS  
ROAD LIFE STUDIES  
CONSTRUCTION PROJECT LOG RECORD

CONTROL SECTION 2511  
TRUNK HIGHWAY 60  
COUNTY Goodhue  
DISTRICT 6B

LIMITS: W. Co. Line - N. Jct. T.H. 52



YEARS FROM	TOTAL TO	UNINCORPORATED		INCORPORATED		RURAL		URBAN	
		RDWY. MI.	BR. MI.	RDWY. MI.	BR. MI.	RDWY. MI.	BR. MI.	RDWY. MI.	BR. MI.

REMARKS: See Sheet No. 1

12-73



