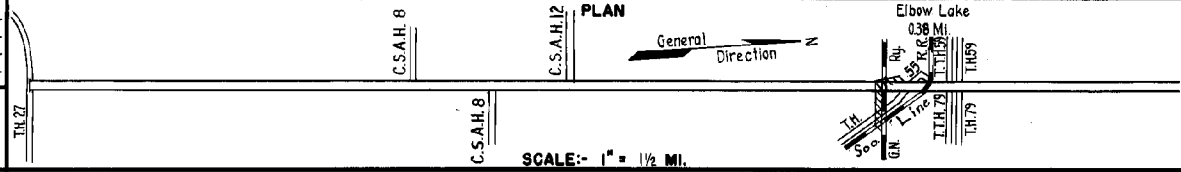


PREPARED BY  
HIGHWAY PLANNING SURVEY  
IN COOPERATION WITH  
U. S. PUBLIC ROADS ADMINISTRATION


STATE OF MINNESOTA  
DEPARTMENT OF HIGHWAYS  
ROAD LIFE STUDIES  
CONSTRUCTION PROJECT LOG RECORD

CONTROL SECTION 2607  
TRUNK HIGHWAY 54  
COUNTY Grant  
DISTRICT 4B

LIMITS: Jct. T.H.27 - Jct. T.H.55 in Elbow Lake



YEAR BUILT	PROJECT N <sup>o</sup>	DESCRIPTION			CODE N <sup>o</sup>
		TYPE	WIDTH	THICKNESS	
		Gravel	6'	2"	No Record of Constr.
1921	54-54-21	Grading Br. ?	24'	18"	15' B.S.
1922	54-54-21	Gravel	22'	2 3/4"	1200 C.Y./Mile.
1930	54-54-21	Br. 8210			W105
1932		Tar Tr. Gravel	6'	1 1/2"	Maint. Dept. Trans. to T.H.55 in 1936.
		Tar Tr. Gravel	6'	1 1/2"	City Street taken over in 1932. Trans. to T.H. 55 in 1936.
C	1940 A.F.E. 51	Bit. Surf. Treat.	24'	1/2"	Maint. Dept.
M	1942 A.F.E. 4	Bit. Retreat.			Asph. 7286 Gal./Mi. Grav. 703 C.Y./Mi. Maint. Dept.
M	1942 A.F.E. 6	Regraveling			306 C.Y./Mile. Maint. Dept.
M	1943 A.F.E. 6	Grav. Resurface (Spots)			232 C.Y./Mi. Maint. Dept.
M	1944 A.F.E. 4	Bit. Surf. Repair	24'		RT-4, 6097 Gal./Mi. Grav. 336 C.Y./Mi. Maint. Div.
M	1944 A.F.E. 6	Grav. Resurfacing (Spots)			346 C.Y./Mi. Maint. Div.
M	1946 A.F.E. 6	Spot Reshaping	24'		
M	1946 A.F.E. 6	Grav. Resurfacing	24'		2765 C.Y.
M	1947 A.F.E. 6	Grav. Resurfacing	24'		3005 C.Y.



YEARS		TOTAL MILES	UNINCORPORATED		INCORPORATED		RURAL		URBAN	
FROM	TO		RDWY. MI.	BR. MI.	RDWY. MI.	BR. MI.	RDWY. MI.	BR. MI.	RDWY. MI.	BR. MI.
1921	1931	11.95	11.02	0.00	0.93	0.00	11.95	0.00	0.00	0.00
1932	1935	12.10	11.02	0.00	1.08	0.00	12.10	0.00	0.00	0.00
1936	1939	11.41	11.02	0.00	0.39	0.00	11.41	0.00	0.00	0.00
1940	1957	11.41	11.02	0.00	0.39	0.00	11.02	0.00	0.39	0.00
1958		10.85	10.47	0.00	0.38	0.00	10.47	0.00	0.38	0.00

REMARKS: Layout is to scale as of 1936.


PREPARED BY  
HIGHWAY PLANNING SURVEY  
IN COOPERATION WITH  
U.S. PUBLIC ROADS ADMINISTRATION

STATE OF MINNESOTA  
DEPARTMENT OF HIGHWAYS  
ROAD LIFE STUDIES  
CONSTRUCTION PROJECT LOG RECORD

CONTROL SECTION 2607  
TRUNK HIGHWAY 54  
COUNTY Grant  
DISTRICT 48

LIMITS: Jct. T.H. 27 - Jct. T.H. 55 in Elbow Lake  
Ref. Pt. 000+00.000 - 010+00.851

YEAR BUILT	PROJECT N <sup>o</sup>	DESCRIPTION			CODE N <sup>o</sup>
		TYPE	WIDTH	THICKNESS	
C	A.F.E. 31	Gravel Base	26'	2'-5"	MC2 & MC3, 141625 Gal.
1949	A.F.E. 19	Bit Surfacing			Agg. 5664 C.Y.
		Mixed Bit	24'	1"	(Mixed Prime)
M	A.F.E. 24	Spot Gray Lifts		6"	SG3 & MC2, 26972 Gal.
1951	A.F.E. 4	Spot Treat			Agg. 1433 C.Y.
		Bit Surf. Repair	24'		
M		Spot Treat			SG3 & MC2, 38296 Gal.
1952	A.F.E. 4	Bit Surf. Repair	24'		Agg. 1657 C.Y.
M		Spot Treat			SG3 & MC2, 31952 Gal.
1953	A.F.E. 604	Bit Surf. Repair	24'		Agg. 1598 C.Y.
M		Spot Treat			SG3 & MC2, 19682 Gal.
1954	A.F.E. 604	Bit Surf. Repair	24'		Agg. 1386 Tons
M		Spot Treat			MC2, 22056 Gal.
1955	A.F.E. 604	Bit Surf. Repair	24'		Agg. 1513 Tons
C		Grading	42'		
1958	2607-05	Gravel	24'	2"	1200 C.Y./MI.
		Extend W105 Cully.			
C		Gravel Base	36'	4"	4610 Tons/Mi.
1959	2607-06	Road Mix Bit.	26'	1 1/2"	190,900 Gal.
C		Pt. Mix. Bit. Surf.	24'	2"	Bit. Mat'l. 915 Ton
1968	2607-07	Gravel Shldrs.			4' Rt. & Lt.
C		Bit Seal Coat	24'	3/4"	SEAL COAT 25771 GAL.
1976	2607-08				
M		Spot Bit. Overlays	24'	1 1/2"	Sp. 2331 466 Tons
1984	SF				
M		Spot Overlay		1 1/2"	Spec. 2331
1985	SF				
M		Gravel Shoulders	6'	4"	
1987	SF				
M		Spot Overlay			Spec. 2331
1987	SF				



YEARS FROM	TOTAL MILES	UNINCORPORATED		INCORPORATED		RURAL		URBAN	
		RDWY. MI.	BR. MI.	RDWY. MI.	BR. MI.	RDWY. MI.	BR. MI.	RDWY. MI.	BR. MI.

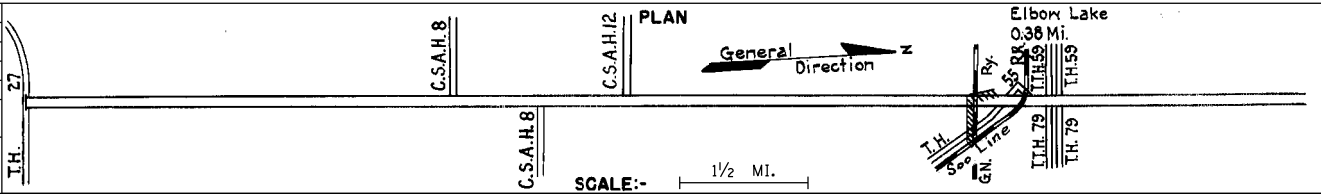
REMARKS: See Sheet No. 1

PREPARED BY  
 BUREAU OF POLICY & PLANNING  
 IN COOPERATION WITH  
 U. S. DEPARTMENT OF TRANSPORTATION - FEDERAL HIGHWAY ADMINISTRATION

STATE OF MINNESOTA  
 DEPARTMENT OF TRANSPORTATION  
 CONSTRUCTION PROJECT LOG RECORD

CONTROL SECTION 2607  
 TRUNK HIGHWAY 54  
 COUNTY Grant  
 DISTRICT 4B

LIMITS: Jct. MNTH-27 - Jct. MNTH-55  
 Ref. Pt. 000+00.000 - 010+00.851



YEAR BUILT	PROJECT No	DESCRIPTION			
		TYPE	WIDTH	THICKNESS	REMARKS
C	1989 2607-09	Bit. Overlay		1 1/2'	Spec 2341
M	2004 8824-45	Bit. Seal Coat	24'		Spec. 2356
	2013 8824-85	Milled Rumble Stripes Centerline & Shldr			Profile
	2014 8824-116	Aggregate Shouldering RT & LT	2'	2"	Class 1

YEARS		TOTAL MILES	UNINCORPORATED		INCORPORATED		RURAL		URBAN		REMARKS:
FROM	TO		RDWY. MI.	BR. MI.	RDWY. MI.	BR. MI.	RDWY. MI.	BR. MI.	RDWY. MI.	BR. MI.	

