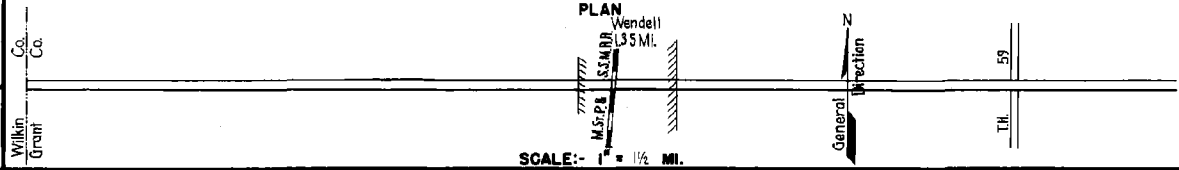


PREPARED BY
HIGHWAY PLANNING SURVEY
IN COOPERATION WITH
U. S. PUBLIC ROADS ADMINISTRATION


STATE OF MINNESOTA
DEPARTMENT OF HIGHWAYS
ROAD LIFE STUDIES
CONSTRUCTION PROJECT LOG RECORD

CONTROL SECTION 2608
TRUNK HIGHWAY 55
COUNTY Grant
DISTRICT 48

LIMITS: W. Co. Line-N.Jct. T.H. 55 N. of Elbow Lake



YEAR BUILT	PROJECT N ^o	DESCRIPTION			CODE N ^o
		TYPE	WIDTH	THICK-NESS	
		Gravel	20'	2 3/4"	No Record of Constr. Added in 1934.
		Gravel	27'	4"	No Record of Constr. Added in 1934.
1922		Gravel	20'	4"	Co. Job 2201 Added in 1934.
1934		Oil Tr. Gravel	36'	1 1/2"	Maint. Dept.
	A.F.E. 39	Regrade	12'		
1939	A.F.E. 40	Gravel	26'	1 1/2"	830 C.Y./Mile. Maint. Dept.
M	1941 A.F.E. 56	Regraveling			Maint. Dept.
C	1941 A.F.E. 46				Plans (S.P. 2608-01)
1942	1942 A.F.E. 45	Grading	28'		Maint. Dept.
M	1942 A.F.E. 4	Bit. Retreat			Asph. 6091 Gal./Mi. Grav. 415 C.Y./Mi. Maint. Dept.
C	1942 A.F.E. 6	Gravel			534 C.Y./Mile. Maint. Dept.
C	1942 A.F.E. 7	Seeding			Seed supplied by R.S.D. (S.P. 2608-03) Maint. Dept.
M	1943 A.F.E. 6	Grav. Resurface (Spots)			181 C.Y./Mi. Maint. Dept.
M	1944 A.F.E. 4	Bit. Surf. Repair	24'		RT-4, 5936 Gal./Mi. Grav. 215 C.Y./Mi. Maint. Div.
M	A.F.E. 27	Grav. Lift (Spots)			
1944	A.F.E. 6	Grav. Resurfacing			302 C.Y./Mi. Maint. Div.
M	1945 A.F.E. 6	Grav. Resurfacing			284 C.Y./Mi. Maint. Div.



YEARS FROM	YEARS TO	TOTAL MILES	UNINCORPORATED		INCORPORATED		RURAL		URBAN	
			RDWY. MI.	BR. MI.	RDWY. MI.	BR. MI.	RDWY. MI.	BR. MI.	RDWY. MI.	BR. MI.
1931	1941	12.89	11.89	0.00	1.00	0.00	2.89	0.00	0.00	0.00
1942	1953	12.54	11.54	0.00	1.00	0.00	12.54	0.00	0.00	0.00
1954		13.31	11.96	0.00	1.35	0.00	13.31	0.00	0.00	0.00

REMARKS: Layout is to scale as of 1934.

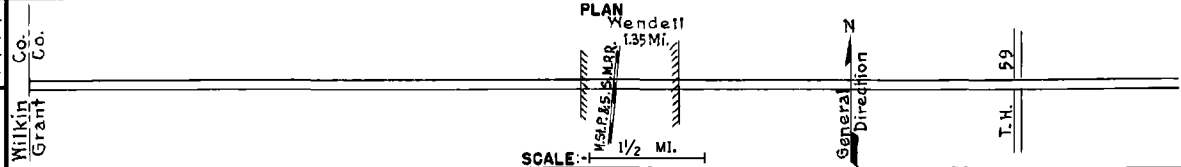
PREPARED BY
HIGHWAY PLANNING SURVEY
IN COOPERATION WITH
U.S. PUBLIC ROADS ADMINISTRATION

STATE OF MINNESOTA
DEPARTMENT OF HIGHWAYS
ROAD LIFE STUDIES
CONSTRUCTION PROJECT LOG RECORD

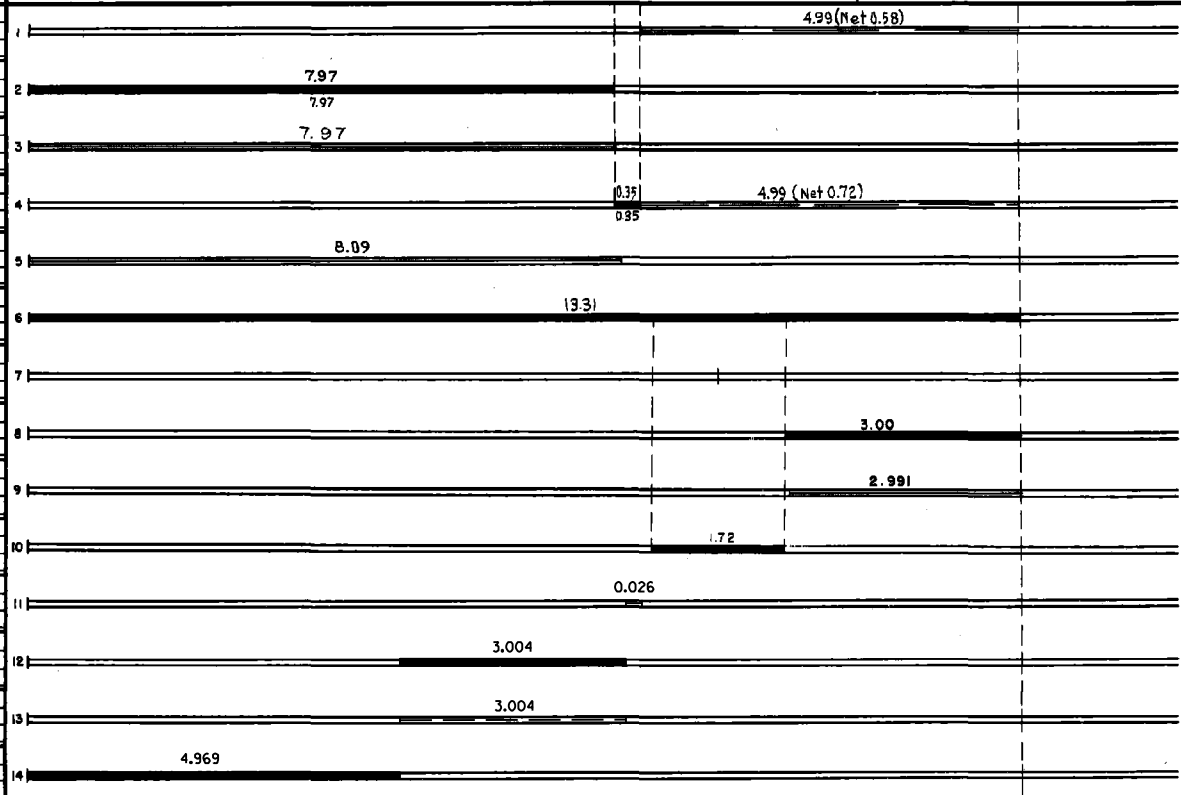
CONTROL SECTION 2608
TRUNK HIGHWAY 59
COUNTY Grant
DISTRICT 4B

LIMITS: W. Co. Line - N. Jct. T.H. 59 N. of Elbow Lake

Ref. Pt. 014+00.545 - 027+00.841



YEAR BUILT	PROJECT N ^o	DESCRIPTION			CODE N ^o
		TYPE	WIDTH	THICKNESS	
M 1955	A.F.E. 604	Spot Treat Bit. Surf. Repair	24'		
C 1956	2608-08	Sand-Grav. Sub-base Gravel Base Plant Mix Bit.	32' 32' 24'	0'-9" 3" 1 1/2"	
M 1958	A.F.E. 605	Light Bit Seal	25'		
C&M 1959	A.F.E. 604	Spot Treat Bit. Surf. Repair Bit. Surfacing	24' 24' 24'	1" 1" 1"	
M 1965	C	Light Bit Seal	25'		
C 1972	2608-10	Plant Mix Bit. Overlay	24'	1 1/2"	
C 1983	SF	Culvert Replacement			
M 1983	2608-14	Bit. Resurfacing	24'	2"	
M 1984	SF	Fog Seal Coat	24'		
M 1985	2608-15	Bit. Surface	24'	2"	
M 1986	SF	Spot Overlay			
M 1987	SF	Bit. Overlay	24'	1 1/2"	
M 1987	SF	Gravel Shoulders	5'	3"	
C 1988	2608-17	Bit. Overlay	24'	1 1/2"	



YEARS FROM	TOTAL TO	UNINCORPORATED		INCORPORATED		RURAL		URBAN	
		RDWY. MI.	BR. MI.	RDWY. MI.	BR. MI.	RDWY. MI.	BR. MI.	RDWY. MI.	BR. MI.

REMARKS: See Sheet No. 1

