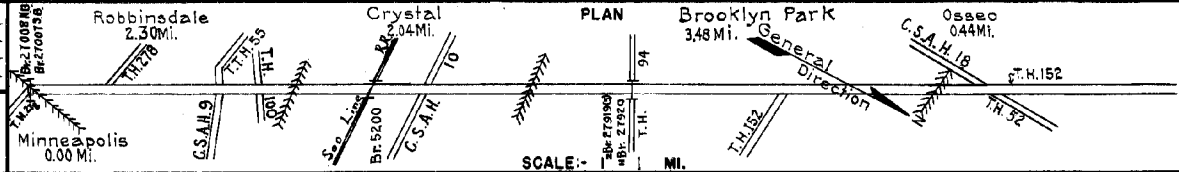


PREPARED BY  
HIGHWAY PLANNING SURVEY  
IN COOPERATION WITH  
U.S. PUBLIC ROADS ADMINISTRATION

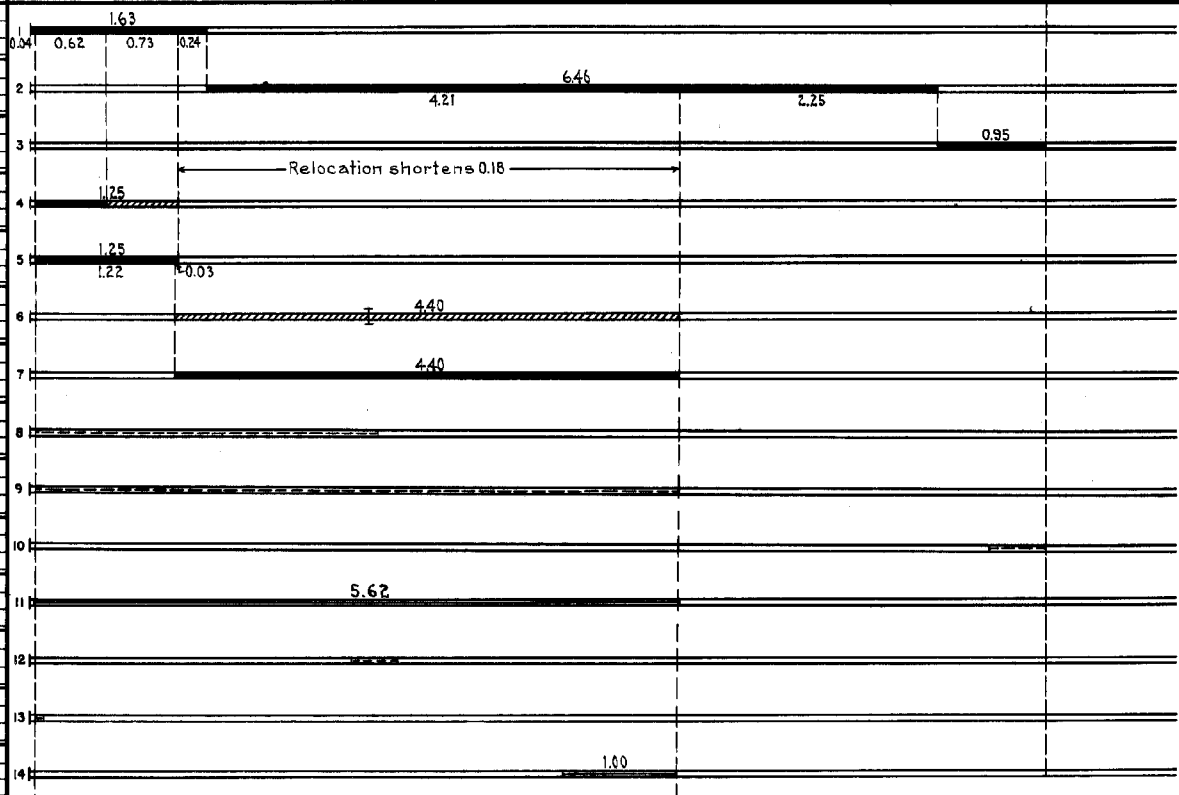
STATE OF MINNESOTA  
DEPARTMENT OF HIGHWAYS  
ROAD LIFE STUDIES  
CONSTRUCTION PROJECT LOG RECORD

CONTROL SECTION 2721  
TRUNK HIGHWAY 52  
COUNTY Hennepin  
DISTRICT 5R

LIMITS: W. Corp. Limits of Minneapolis (S. Jct. T.H. 278) - N. Jct. T.H. 152 in Osseo.



YEAR BUILT	PROJECT N°	DESCRIPTION			CODE N°
		TYPE	WIDTH	THICKNESS	
		Concrete			No Record of Constr.
		Bit. Concrete Conc. Base	20' 20'	3" 6"	No Record of Constr.
1920	52-3-5	Bit. Concrete Conc. Base	20' 20'	3" 6"	
1932	52-3-55A	Grading	65'		Not used as T.H. until 1934.
	(1)				
1932	52-3-55A	Oil Tr. Gravel	62'		Not used as T.H. until 1934. Maint. Dept.
1934	52-3-55B	Grading Br. 5200	V.N. 48'		135' C.D.G.-O.H.
	(1)				
1934	52-3-55B	Oil Tr. Gravel	46' 6"	3"	Maint. Dept.
1936	52-3-55A&B	Roadside Develop.			
1938	A.F.E. 12	Seeding			Maint. Dept.
C					
1940	A.F.E. 6	Mixed Bit. Widening	11'	3"	Maint. Dept.
M					
1940	A.F.E. 34	Bit. Seal Coat	60'		RT-9, 7937 Gal./Mi. Agg. 7 Tons/Mi. Maint. Dept.
C					
1941	2721-06	Roadside Develop.			
1C					
1942	2721-09	Traffic Circle			By City of Mpls. Spec. Agree. C-254.
M					
1944	A.F.E. 4	Bit. Fog Seal	60'		RT-6, 2336 Gal./Mi. Sand 18 tons./Mi. Maint. Div.



YEARS		TOTAL MILES	UNINCORPORATED		INCORPORATED		RURAL		URBAN	
FROM	TO		RDWY. MI.	BR. MI.	RDWY. MI.	BR. MI.	RDWY. MI.	BR. MI.	RDWY. MI.	BR. MI.
1921	1933	9.04	4.09	0.00	4.95	0.00	4.99	0.00	4.05	0.00
1934	1948	8.86	3.63	0.00	5.20	0.05	4.53	0.00	4.30	0.03
1949	1950	8.25	3.48	0.00	4.74	0.03	3.92	0.00	4.30	0.03
1951	1953	8.25	3.48	0.00	4.74	0.03	3.48	0.00	4.74	0.03
1954	1963	8.25	0.00	0.00	8.22	0.03	0.00	0.00	8.22	0.03
1964		8.26	0.00	0.00	8.15	0.11	0.00	0.00	8.15	0.11

REMARKS: Layout to scale as of 1934. Plan revised for 1949 transfer.

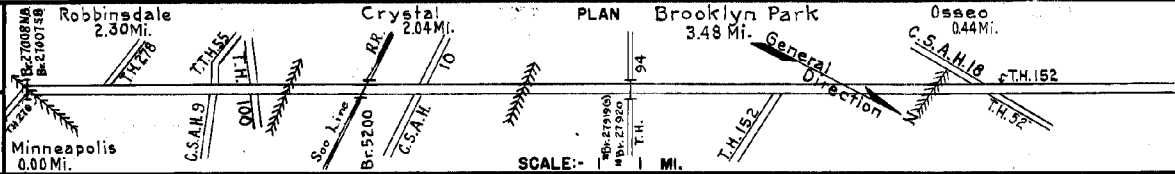
(1) This work not done under these project numbers but lies within the limits of these projects.  
(3) Br. 27920 T.H. 52 under E.B. T.H. 94, Br. 27919 T.H. 52 under W.B. T.H. 94 See C.S. 2786

PREPARED BY  
HIGHWAY PLANNING SURVEY  
IN COOPERATION WITH  
U. S. PUBLIC ROADS ADMINISTRATION

STATE OF MINNESOTA  
DEPARTMENT OF HIGHWAYS  
ROAD LIFE STUDIES  
CONSTRUCTION PROJECT LOG RECORD

CONTROL SECTION 2721  
TRUNK HIGHWAY 52  
COUNTY Hennepin  
DISTRIC. 5A

LIMITS: W. Corp. Limits of Minneapolis (S.Jct. T.H. 278) - N.Jct. T.H. 152 in Osseo.



YEAR BUILT	PROJECT NO.	DESCRIPTION			CODE NO.	MILE POINTS
		TYPE	WIDTH	THICKNESS		
M 1945	A.F.E. 22 & 23	Bit. Resurfacing	24' 6"		RT-526, 15050 Gal./Mi. Agg. 800 C.Y./Mi. Maint. Div.	1 0.90 - 1.25
C 1945	A.F.E. 20	Bit. Resurfacing Mixed Bit.	24' 6"	1 1/2" added	Bit. 18,798 Gal./Mi. Agg. 870 C.Y./Mi. Maint. Div.	2 2.75 - 3.20
C 1947	A.F.E. 18	Bit. Resurfacing Plant Mixed Bit. (1)	24' 6"	1 3/4" added	RT-286, 15,106 Gal. AC-1, 532 Tons Bit. Mix 12289 Tons	3 3.20 - 3.16
M 1947	A.F.E. 4	Bit. Fog Seal	24' 6"		RC-2, 5389 Gal. Agg. 36 C.Y.	4 3.16 - 3.20
M 1949	A.F.E. 5	Bit. Seal Coat	44' 6"		RS-3, 35929 Gal.	5 3.20 - 5.28
C 1949	2721-03	Grading	68'		Divided Highway	6 5.28 - 6.00
C 1949	2721-04	Concrete C86x133'	44'	9'-9"	2-22' roadway	6 6.00 - 6.93
C 1949	A.F.E. 19	Bit Surfacing Mixed Bit.	30'	1"	Service Drive RT-426, 6189 Gal. Agg. 211 C.Y.	7 6.93 - 7.00
C 1951	2721-17	Traffic Signals				8 7.00 - 7.00
C 1953	2721-18	Traffic Signals				9 7.00 - 7.00
C 1954	2721-20	Traffic Signals				10 7.00 - 7.00
C 1955	2721-21	Intersection Improvement				11 7.00 - 7.00
C 1955	A.F.E. 819	Service Drive Gravel Base Bit. Surfacing	18'	3"	MC-0, 946 Gal. Plant Mix 220 Tons	12 7.00 - 7.00
C 1957	2721-25	Grading Asph. Conc. (0.05 MI.) P.C. Conc. (2.07 MI.)	48'	3"	Divided Highway 2-24' Roadways	13 7.00 - 7.25
C 1957	2721-30A & B	Traffic Signals				14 7.25 - 7.25

YEARS FROM	TO	TOTAL MILES	UNINCORPORATED		INCORPORATED		RURAL		URBAN	
			RDWY. MI.	BR. MI.	RDWY. MI.	BR. MI.	RDWY. MI.	BR. MI.	RDWY. MI.	BR. MI.

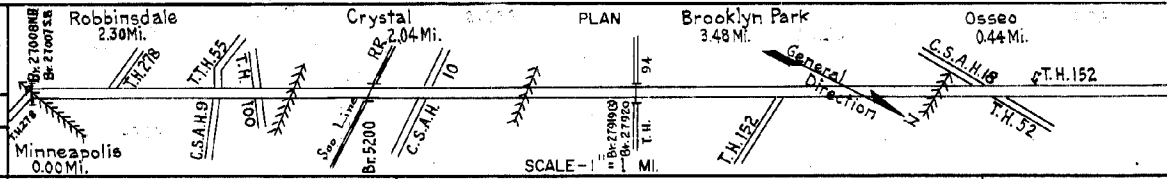
REMARKS: See Sheet No 1  
 (1) Leveling course of Rd. Mixed Bit. var. thickness placed from Mi. Pt. 0.04 to 2.75.  
 (2) Contract not final but work substantially complete in 1949.

PREPARED BY  
TRAFFIC AND PLANNING DIVISION  
IN COOPERATION WITH  
U.S. DEPARTMENT OF COMMERCE  
BUREAU OF PUBLIC ROADS


STATE OF MINNESOTA  
DEPARTMENT OF HIGHWAYS  
ROAD LIFE STUDIES  
CONSTRUCTION PROJECT LOG RECORD

CONTROL SECTION 2721  
TRUNK HIGHWAY 52  
COUNTY Hennepin  
DISTRICT 5A

LIMITS: W. Corp. Limits of Minneapolis S. Jct. T.H. 278 - N. Jct. T.H. 52 in Osseo



YEAR BUILT	PROJECT NO	DESCRIPTION				REMARKS
		TYPE	WIDTH	THICKNESS		
C	1958 2721-23	Raised Center Island			295 Mi. Div. Highway	
	2721-26	Asph. Concrete	32'-6"	5"	276 to 32 Roadways	
		Traffic Signals				
C	1959 2721-31	Frontage Road	24'	2"	On east side	
	2721-32	Traffic Signals				
M	1959 A.F.E. 605	Bit. Seal on Service Drives	24'		RC-2, 3976 Gal. Agg. 201 Tons	
C	1964 2721-34	Grading Sub-base* Gravel & Bit Base Asphaltic Conc.	48'-34"	4"	14" Divided Highway Bitreated gravel & Plant mix Bit. base	
C	1964 2721-27006	Br. 27006			254' C.B.G. - O.H.	
	2721-27007	Br. 27007			374' C.B.G. - O.H.	
	2721-27008	Br. 27008			426' C.B.G. - O.H.	
C	1965 2786-06	Grading Base* P.C. Concrete	24'	5 1/2" 9"	On N.B. rdwy. only. At S. Jct. T.H. 278	
	2721-52R1	Lighting System			RC-250, 280 Gals. Agg. 1462 Tons	
M	1969 SF	Bit overlay	24'	1 1/2"		
C	1970 2721-56	Turn Lanes			See (4)	
	2721-60	Traffic Signals			Jct C.S.A.H. 18 at 63rd Ave. N.	
C	1970 2721-61	Traffic Signals			at 70th Ave. N.	
	2786-28				S. and N. Ramps T.H. 94	
C	1970 2721-63-64	Grading Base P. Mix Bit. Shoulders Turn Lanes	3'-10" 3'-10" 15"	18" 2" 3"	Select Gravel Base 3' inside, 10' outside Asphaltic Conc.	
C	1973 T5006 (002)	TRAFFIC SIGNALS			AT 40th AVE. No. AT C.S.A.H. 9	
C	1973 T5006 (002)	TRAFFIC SIGNALS			AT CORVALLIS AVE AT C.S.A.H. 10	
C	1973 -72	TRAFFIC SIGNALS			AT 63RD AVE. No AT T.H. 94 AT C.S.A.H. 8	
C	1974 2721-71	Traffic Signal			C.S.A.H. 110 and T.H. 152 Junction	



YEARS		TOTAL MILES	UNINCORPORATED		INCORPORATED		RURAL		URBAN	
FROM	TO		RDWY. MI.	BR. MI.	RDWY. MI.	BR. MI.	RDWY. MI.	BR. MI.	RDWY. MI.	BR. MI.
10-75										

REMARKS: See Sheet No. 1  
 (1) Br 27006 is westbound T.H. 278 (Lowry Ave) over Victory Memorial Drive  
 (4) W.B. Rdwy Lt. - 36th Ave N, Rt. - 73rd Ave N, Lt. & Rt. - T.H. 152; Lt. - Green Haven Dr, Lt. & Rt. C.S.A.H. 109; Rt. - 36th Ave N.

