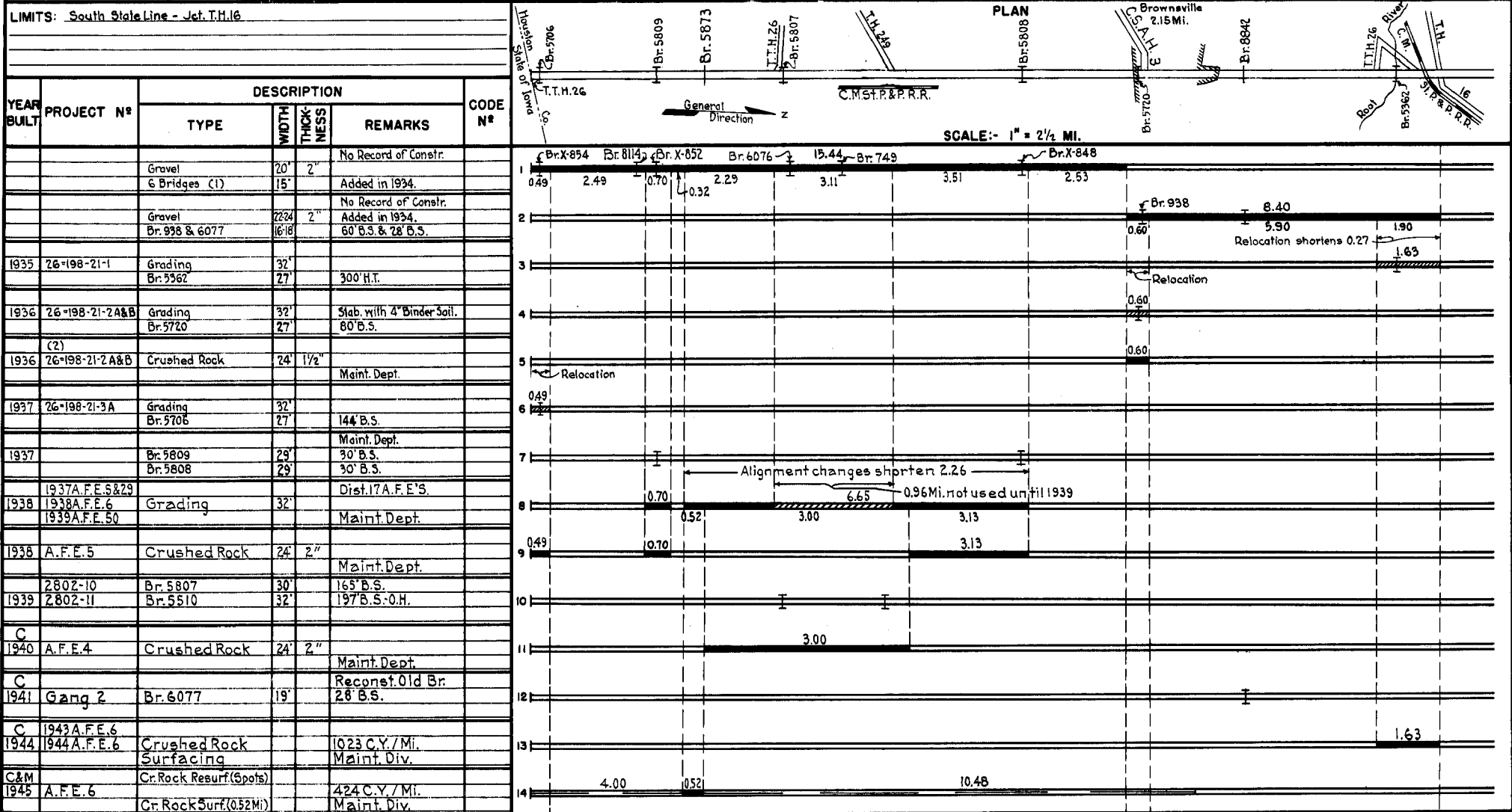


PREPARED BY
HIGHWAY PLANNING SURVEY
IN COOPERATION WITH
U.S. PUBLIC ROADS ADMINISTRATION

STATE OF MINNESOTA
DEPARTMENT OF HIGHWAYS
ROAD LIFE STUDIES
CONSTRUCTION PROJECT LOG RECORD

CONTROL SECTION 2602
TRUNK HIGHWAY 26
COUNTY Houston
DISTRICT 6A

LIMITS: South State Line - Jct. T.H. 16



YEARS		TOTAL MILES	UNINCORPORATED		INCORPORATED		RURAL		URBAN	
FROM	TO		RDWY. MI.	BR. MI.	RDWY. MI.	BR. MI.	RDWY. MI.	BR. MI.	RDWY. MI.	BR. MI.
1934	1934	23.84	21.63	0.03	2.17	0.01	23.80	0.04	0.00	0.00
1935	1935	23.57	21.30	0.09	2.17	0.01	23.47	0.10	0.00	0.00
1936	1936	23.57	21.30	0.09	2.16	0.02	23.46	0.11	0.00	0.00
1937	1937	23.57	21.28	0.11	2.16	0.02	23.44	0.13	0.00	0.00
1938	1938	23.46	21.17	0.11	2.16	0.02	23.33	0.13	0.00	0.00
1939	1945	21.31	18.97	0.16	2.16	0.02	21.13	0.18	0.00	0.00
1947	1948	21.26	18.91	0.17	2.16	0.02	21.07	0.19	0.00	0.00

REMARKS: Layout is to scale as of 1937.

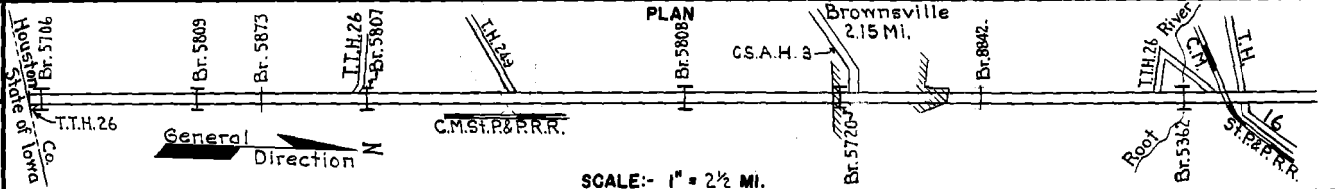
(1) Br. X-854, 50' L.T.; Br. 8114, 14' B.S.; Br. X-852, 14' B.S.; Br. 6076, 26' B.S.; Br. 749, 50' L.T. & Br. X-848, 15' Y.Y.S.
(2) This work not done under these project numbers but lies within the limits of these projects.

PREPARED BY
HIGHWAY PLANNING SURVEY
IN COOPERATION WITH
U.S. PUBLIC ROADS ADMINISTRATION


STATE OF MINNESOTA
DEPARTMENT OF HIGHWAYS
ROAD LIFE STUDIES
CONSTRUCTION PROJECT LOG RECORD

CONTROL SECTION 2802
TRUNK HIGHWAY 26
COUNTY Houston
DISTRICT 6A

LIMITS: South State Line - Jct. T.H. 16



YEAR BUILT	PROJECT N ^o	DESCRIPTION			CODE N ^o
		TYPE	WIDTH	THICKNESS	
C	1947 2802-08	Grading	24'	1 1/2"	1200 C.Y./Mi.
	2802-20	Stab. Gravel			C 1212 D * 74
		Br. 5873			
C	A.F.E. 41	Heavy Reshaping (Spots)			
1947	A.F.E. 6840	Agg. Surfacing	24'	2"	8524 C.Y.
C		Bit. Surfacing			Bit. 57892 Gal.
1948	A.F.E. 24	Mixed Bit. (Mixed Prime 5.31 Mi)	24'	1"	Agg. 3168 Tons
C	1948 2802-22	Bit. Surf. Treated	26'	7/8"	
M		Spot Treat.			SG-3, 19118 Gal.
1949	A.F.E. 4	Bit. Surf. Repair	24'		Agg. 1086 C.Y.
C	1949 2802-18	Grading	24'	2 1/4"	10' Select Material
		Stab. Gravel			1200 C.Y./Mi.
		C 66 x 56			
C	1949 A.F.E. 27	Bit. Surfacing			SG-3, 18488 Gal.
		Bit. Surf. Treated	26'		Agg. 1043 C.Y.
M		Spot Treat.			RC-1 1/2 MC-3, 33687 Gal.
1950	A.F.E. 4	Bit. Surface Repair	24'		Agg. 1584 C.Y.
		Light Bit. Seal	24'		
M		Spot Treat.			MC-3, 23166 Gal.
1951	A.F.E. 43	Bit. Surf. Repair	24'		Agg. 1465 C.Y.
	A.F.E. 4	Bit. Surf. Repair	24'		Agg. 1465 C.Y.
C	1951 2802-24	Misc. Const.			Stairs, Sodding & Sidewalks
M		Spot Treat.			MC-2, 16815 Gal.
1952	A.F.E. 4	Bit. Surf. Repair	24'		Agg. 768 C.Y.
		Spot Bit. Seal	24'		
M		Spot Treat.			MC-3, RCS-2, 35873 Gal.
1953	A.F.E. 604	Bit. Surf. Repair	24'		Agg. 1756 C.Y.
	A.F.E. 605	Light Seal Spots			
M		Raise Grade			At Jct. S.A.R. 7
1953	A.F.E. 830	Erosion Control			
	A.F.E. 866	Erosion Control			
M		Spot Treat.			RCS-1 & SC-3, 24350 Gal.
1954	A.F.E. 604	Bit. Surf. Repair	24'		Agg. 944 Tons & 322 C.Y.
	A.F.E. 605	Spot Light Bit. Seal	24'		



YEARS FROM	TO	TOTAL MILES	UNINCORPORATED		INCORPORATED		RURAL		URBAN	
			RDWY. MI.	BR. MI.	RDWY. MI.	BR. MI.	RDWY. MI.	BR. MI.	RDWY. MI.	BR. MI.
1949	1955	21.20	18.88	0.17	2.13	0.02	21.01	0.19	0.00	0.00
1956		21.13	18.82	0.16	2.13	0.02	20.95	0.18	0.00	0.00

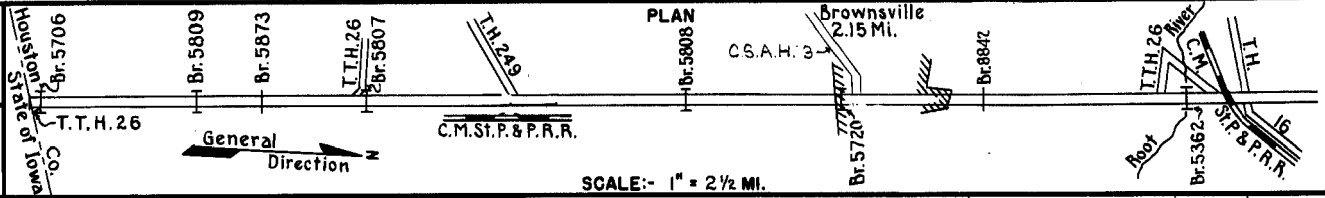
REMARKS: See Sheet No. 1

PREPARED BY
HIGHWAY PLANNING SURVEY
IN COOPERATION WITH
U.S. PUBLIC ROADS ADMINISTRATION

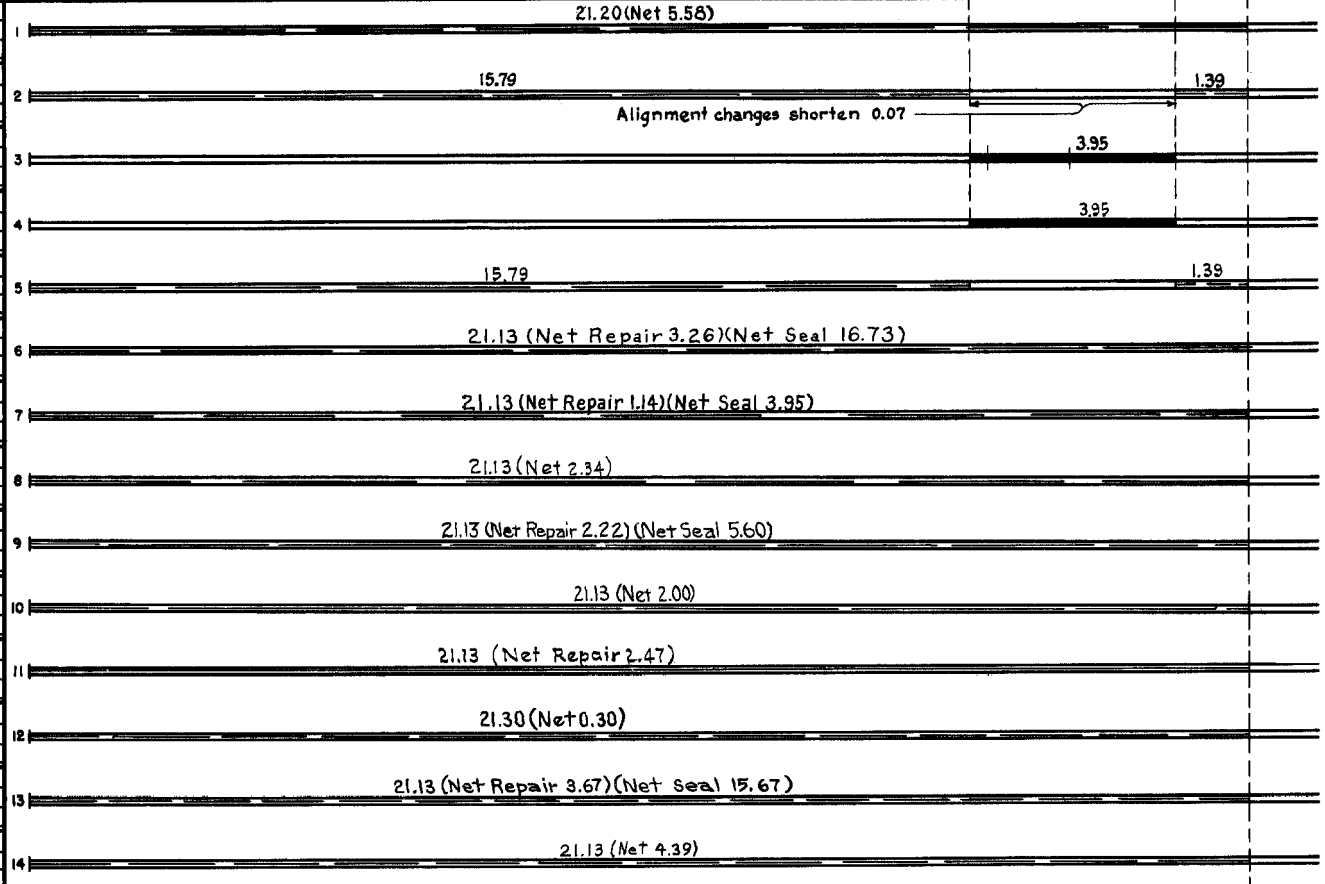
STATE OF MINNESOTA
DEPARTMENT OF HIGHWAYS
ROAD LIFE STUDIES
CONSTRUCTION PROJECT LOG RECORD

CONTROL SECTION 2602
TRUNK HIGHWAY 26
COUNTY Houston
DISTRICT 6A

LIMITS: South State Line - Jct. T.H.16



YEAR BUILT	PROJECT N ^o	DESCRIPTION			CODE N ^o
		TYPE	WIDTH	THICKNESS	
M 1955	A.F.E. 604	Spot Treat. Bit. Surf. Repair	24'		1
				SC-3, 29678 Gal. Agg. 2794 Tons	
M 1956	A.F.E. 604	Spot Treat. Bit. Surf. Repair (Net 1.22 Mi.)	24'		2
				Bit. Mixture 776 Tons	
C 1956	2802-29	Grading Salvaged Bit. C1212D(Br.8842)&C88	42' 26'	2"	3
C 1957	A.F.E. 825	Bit. Surfacing Mixed Bit.	24'	1"	4
				SC-3, 52114 Gal. New Agg. 2637 Tons	
M 1957	A.F.E. 604	Spot Treat Bit. Surf. Repair (Net 0.48 Mi.)	24'		5
				SC-3, 3429 Gal. Agg. 279 Tons	
M 1958	A.F.E. 604 A.F.E. 605	Spot Treat Bit. Surf. Repair Spot Light Bit Seal	24'		6
				MC2, SC28RCS4, 63657 Gal. Agg. 1774 Tons & 285 C.Y.	
M 1959	A.F.E. 604 A.F.E. 605	Bit. Surf. Repair Spot Light Bit Seal	24' 27'	3/4"	7
				SC3, 47936 Gal., Agg. 464 Tons RS-2, 78196 Gal., Agg. 265 C.Y.	
M 1960		Spot Treat Bit. Surf. Repair	20'		8
				SC-3 & MC-2, 43888 Gal. Agg. 3580 Tons	
M 1961		Spot Treat Bit. Surf. Repair Light Bit Seal	24' 25'		9
				14325 Gal. Bit. RC-2, 12915 Gal.	
C&M 1962		Spot Treat Bit. Surf. Repair Drainage Structure			10
				Rd. Mix 930 Tons At Brownsville	
M 1963		Spot Treat Bit. Surf. Repair Light Bit Seal	24' 24'		11
				MC2+RC3, 41247 Gal. Road Mix 1033 Tons Agg. 850 C.Y.	
M 1964	SF	Spot Treat Bit. Surf. Repair	24'		12
				Bit. Mix 100 Tons MC-2, Tack 960 Gal.	
M 1965	C & SF	Spot Light Bit Seal Spot Treat Bit. Surf. Repair	25' 24'		13
				RS-1C 41403 Gal. Seal Agg. 1488 C.Y. Bit. Mix 1755 Tons	
M 1966	SF	Bit. Surf. Repair	24'	3/4"	14
				SC-250 Bit. 30815 Gal. Bit. Mixture 1797 Ton	



YEARS FROM	TOTAL MILES TO	UNINCORPORATED		INCORPORATED		RURAL		URBAN	
		RDWY. MI.	BR. MI.	RDWY. MI.	BR. MI.	RDWY. MI.	BR. MI.	RDWY. MI.	BR. MI.

REMARKS: See Sheet No. 1

