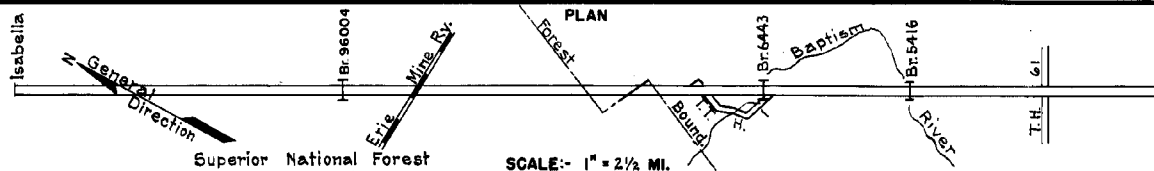


PREPARED BY  
HIGHWAY PLANNING SURVEY  
IN COOPERATION WITH  
U. S. PUBLIC ROADS ADMINISTRATION


STATE OF MINNESOTA  
DEPARTMENT OF HIGHWAYS  
ROAD LIFE STUDIES  
CONSTRUCTION PROJECT LOG RECORD

CONTROL SECTION 3803  
TRUNK HIGHWAY 1  
COUNTY Lake  
DISTRICT IA

LIMITS: Isabella-Jct.T.H.61 at Illgen City



YEAR BUILT	PROJECT N°	DESCRIPTION			CODE N°
		TYPE	WIDTH	THICKNESS	
		Earth	20'		No Record of Constr.
					Added in 1934.
(1) 1920		Grading Gravel Br. 2570 & 1959	24' 18' 16'	4"	Added in 1934. 45' & 32' Timber Br.
(2) 1921		Grading Gravel Br. 8003 & 8002	24' 18' 18'	4"	Added in 1934. 8' & 16' Log Span.
1926		Grading Gravel Br. 715 & 8004	24' 18' 23'2"	4"	Co. Job 2201. Added in 1934. D.P.G. U.P. & 22' Log Span.
1934		Br. 8003, 8002, 2570 & 1959	25'7" 24'		Widen-Maint. Dept. 8' & 16' Log Span. 45' & 32' Timber Br.
		Gravel	18'	4"	No Record of Constr. Taken over from County in 1935.
1935		Br. 5416	23'		135' B.S. & L.T. Maint. Dept.
C 1940	A.F.F. 56	Bit. Surf. Treat.	20'	1/2"	Maint. Dept.
C 1940	A.F.F. 59	Reshaping Gravel Base Gravel Surface	24' 20'	4 1/2" 1"	Maint. Dept.
C 1941	A.F.F. 44	Bit. Surf. Treat.	22'	3/4"	Maint. Dept.
C 1941	Gang #1	Remove Br. 715 Const. Br. 8004	26'		20' B.S.
M 1942	A.F.F. 4	Spot Treat. Bit. Surf. Repair	22'		MG 3, 160 Gal./Mi. Maint. Dept.
C 1942	1941 A.F.F. 58 1942 A.F.F. 58 1942 A.F.F. 26	Reshape, Remove Bridges, Gravel & Surf. Consolidation	24'		(3) Grav. 4236 C.Y./Mi. Maint. Dept.
C 1942	Gang #1	Br. 6443	28'		(On new line) 88' B.S. & H.P.T.



YEARS		TOTAL	UNINCORPORATED		INCORPORATED		RURAL		URBAN	
FROM	TO	MILES	RDWY. MI.	BR. MI.	RDWY. MI.	BR. MI.	RDWY. MI.	BR. MI.	RDWY. MI.	BR. MI.
1934	1934	24.51	24.49	0.02	0.00	0.00	24.49	0.02	0.00	0.00
1935	1942	22.19	22.14	0.05	0.00	0.00	22.14	0.05	0.00	0.00
1943	1969	21.85	21.83	0.05	0.00	0.00	21.83	0.05	0.00	0.00
1969		22.13	22.09	0.05	0.00	0.00	22.09	0.05	0.00	0.00

REMARKS: Layout is to scale as of 1935

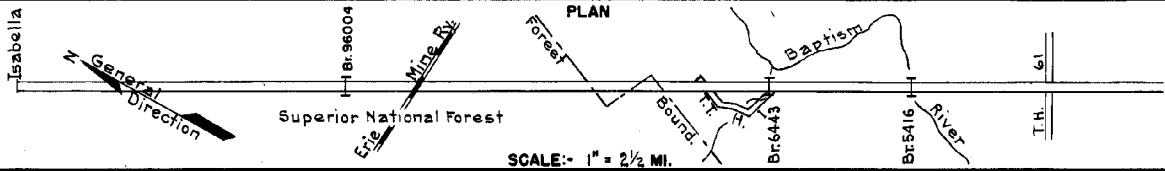
(1) Plans indicate this built in 1920  
(2) Plans indicate this built in 1921. (3) Br. 8002 & 8003 replaced by 48" C.M. Culv.

PREPARED BY  
HIGHWAY PLANNING SURVEY  
IN COOPERATION WITH  
U.S. PUBLIC ROADS ADMINISTRATION

STATE OF MINNESOTA  
DEPARTMENT OF HIGHWAYS  
ROAD LIFE STUDIES  
CONSTRUCTION PROJECT LOG RECORD

CONTROL SECTION 3803  
TRUNK HIGHWAY Lake  
COUNTY DISTRICT 1A

LIMITS: Isabella-Jct.T.H.61 at Ilgen City



YEAR BUILT	PROJECT N°	DESCRIPTION			CODE N°
		TYPE	WIDTH	THICKNESS	
C 1943	3803-03	Grading Gravel	24'		800 C.Y./MI.
M 1944	A.F.E. 4	Bit. Surf. Repair			MC2&3, 3434 G./Mi. Agg. 374 C.Y./Mi. Maint. Div.
C 1946	A.F.E. 16	Grav. Lifts Bit. Surfacing Mixed Bit	24'	1 1/2"	SC-3, 133176 Gal. Agg. 8484 C.Y.
M 1948	A.F.E. 4	Spot Treat. Bit. Surf. Repair Spot Fog Seal	21'		SC-3&PC5-0, 143026 Gal. Agg. 520 C.Y.
M 1949	A.F.E. 4	Spot Treat. Bit. Surf. Repair	21'		SC3, 5963 Gal. Agg. 407 C.Y.
M 1950	A.F.E. 4 A.F.E. 38	Spot Treat. Bit. Surf. Repair Swamp Fill (0.04 MI)	24'		SC-3, 19449 Gal. Agg. 1360 C.Y. 12 C.Y. Hot Plant Mix
C 1951	3803-08 A.F.E. 33	Plant Mix Bit.	22'	1 1/2" added	
M 1951	A.F.E. 4 A.F.E. 17	Spot Treat. Bit. Surf. Repair Replace Wood Culv. with C.M.	24'		MC2&3, 9241 Gal. Agg. 556 C.Y. Fill sags & slide repair
M 1952	A.F.E. 4	Spot Treat. Bit. Surf. Repair	24'		MC2, 1300 Gal. Hot Plant Mix 1238 C.Y.
M 1953	A.F.E. 604	Bit. Surf. Repair	24'		MC2, 563, 2161 Gal. Agg. 136 C.Y.
M 1954	A.F.E. 604	Spot Treat. Bit. Surf. Repair	24'		MC-2, 500 Gal. Plant Mixture 109 Tons
M 1955	A.F.E. 604	Spot Treat. Bit. Surf. Repair			MC-2, 400 Gal. Plant Mix 918 Tons
M 1956	A.F.E. 604	Spot Treat. Bit. Surf. Repair	24'		MC-2, 1045 Gal. Plant Mix 1971 Tons
M 1957	A.F.E. 604	Spot Treat. Bit. Surf. Repair	24'		Tack 1121 Gal. Plant Mix 1212 Tons

1					
2	5.00				
3		16.88			
4			8.95 (Net Repair 1.30) (Net Fog Seal 4.15)		
5	2.70 (Net 0.75)			0.25	
6	6.22 (Net 0.82)	0.04		4.33 (Net 1.85)	
7		16.88			
8	5.00 (Net Surf. 1.25) (Fill Sags 0.25)		4.90 (Washout & Slide Repair)		0.09
9	5.00 (Net 2.41)				
10	0.25				
11		8.75 (Net 1.40)			0.10
12			21.88 (Net 1.32)		
13		12.50 (Net 3.00)			0.10
14			21.88 (Net 1.77)		

YEARS FROM	TOTAL MILES TO	UNINCORPORATED		INCORPORATED		RURAL		URBAN	
		RDWY. MI.	BR. MI.	RDWY. MI.	BR. MI.	RDWY. MI.	BR. MI.	RDWY. MI.	BR. MI.

REMARKS: See Sheet N° 1

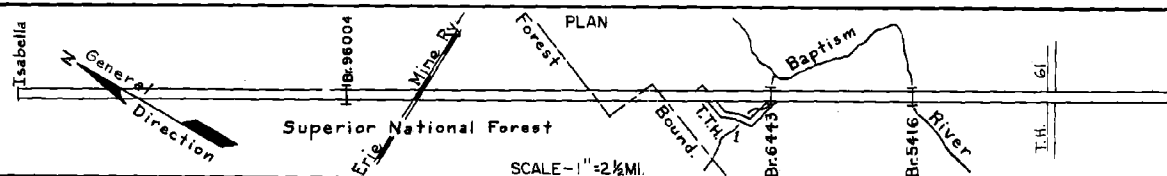
1075

PREPARED BY  
TRAFFIC AND PLANNING DIVISION  
IN COOPERATION WITH  
U.S. DEPARTMENT OF COMMERCE  
BUREAU OF PUBLIC ROADS

STATE OF MINNESOTA  
DEPARTMENT OF HIGHWAYS  
ROAD LIFE STUDIES  
CONSTRUCTION PROJECT LOG RECORD

CONTROL SECTION 3803  
TRUNK HIGHWAY  
COUNTY Lake  
DISTRICT 1A

LIMITS: Isabella - Jct. T.H. 61 at Illgen City



YEAR BUILT	PROJECT NO	DESCRIPTION			
		TYPE	WIDTH	THICKNESS	REMARKS
M 1958	A.F.E. 604	Spot Treat Bit Surf. Repair	24'		SC-48 MC-2, 950 Gal. Agg. 1338 Tons
M 1959	A.F.E. 604	Spot Treat Bit Surf. Repair	24'	1"	Plant Mix 879 Tons
M 1961		Spot Treat Bit Surf. Repair	24'		Plant Mix 1635 Tons Tack 757 Gal. MC-2
M 1963		Spot Treat Bit Surf. Repair	24'	1"	Pl. Mix, 1938 Tons MC-2, Tack 675 Gal.
M 1964	S.F.	Spot Treat Bit Surf. Repair	22'	1"	Pl. Mix 1492 Tons Tack MC-2, 750 Gal.
M 1965	S.F.	Spot Treat Bit Surf. Repair			Pl. Mix 2182 Tons MC-250, 800 Gal.
C 1969	3803-10	Grading, Grav. Base Pl. Mix Bit Surf. Grav. Shldrs.	24'	2"	
M 1969	SF	Bit Surf. Repair	22'	1"	Pl. Mix Bit 1018 Tons MC-250 Tack 425 Gal.
M 1970	SF	Bit Surface Repair	22'	1"	RC250 Tack 180 Gal. Agg. 510 Tons
C 1975	-M	Pl. Mix Bit Surf. GRAVEL SHLDRS	22'	2 1/2"	
C 1976	3803-17	Pl. Mix Bit Surf. Agg. Shou. 2688	22'	VAR. 5'	VAR.
M 1983	SF	Culvert Replacements			1 Culvert 54" x 106' RCP
C 1985	3803-23	Rt. 96044			105' x 40', 104' x 40' Rps Culverts Repl. Br. 8004

1	18.50 (Net 2.25)	
2	13.55 (Net 1.25)	
3	20.30 (Net 2.15)	
4	21.88 (Net 2.82)	
5	18.88 (Net 2.02)	
6	18.43 (Net 2.54)	
7		← Increases Length 0.25 Mi.
8	22.13 (Net Repair 1.26)	
9	22.13 (Net Repair 0.75)	
10	6.33	← 0.31
11	16.03	
12		
13		
14		

YEARS FROM	TOTAL MILES TO	UNINCORPORATED		INCORPORATED		RURAL		URBAN	
		RDWY. MI.	BR. MI.	RDWY. MI.	BR. MI.	RDWY. MI.	BR. MI.	RDWY. MI.	BR. MI.

REMARKS: See Sheet No. 1

10-7  
3

