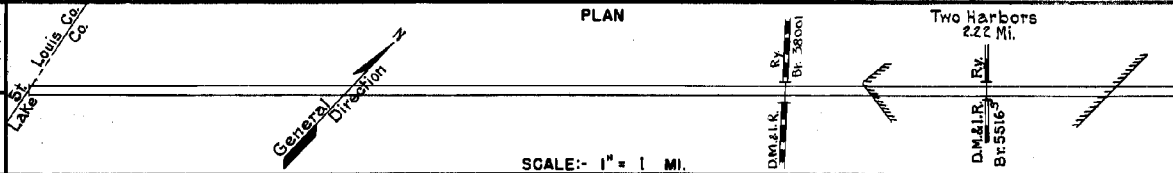


PREPARED BY  
HIGHWAY PLANNING SURVEY  
IN COOPERATION WITH  
U.S. PUBLIC ROADS ADMINISTRATION


STATE OF MINNESOTA  
DEPARTMENT OF HIGHWAYS  
ROAD LIFE STUDIES  
CONSTRUCTION PROJECT LOG RECORD

CONTROL SECTION 3804  
TRUNK HIGHWAY Lake  
COUNTY Lake  
DISTRICT 1A

LIMITS: Y. Co. Line - E. Corp. Limits of Two Harbors



YEAR BUILT	PROJECT N <sup>o</sup>	DESCRIPTION			CODE N <sup>o</sup>
		TYPE	WIDTH	THICKNESS	
		Concrete	38'		
		Grading	30'		
1923	61-1-31	Gravel (1) Br. 3591, 5645 & 5516	24'	3 1/2"	
			27 7/8"		
1924	61-1-01	Grading	30'		
1925	61-1-01-5	Gravel	24'	4 1/4"	
	(2)				
1929	61-1-01-5	Tar Tr. Gravel	24'		
1929	61-1-31	Concrete	20'	9-7-9	
	(2)				
1932	61-1-01-5	Oil Tr. Gravel	20'		
1936	A.F.E. 16	Plant Mix Bit.	38'	1 1/2"	
	A.F.E. 8	Stab. Gravel Base	30'	3'-9"	
1937	A.F.E. 13	Mixed Bit. Surf.	24'	1"	
1939	3805-01	Grade widening & sloping	32'		
C					
1940	3805-19	Seeding			
M					
1943	A.F.E. 4	Bit. Surf. Repair			
C					
1945	A.F.E. 4	Bit. Resurfacing Mixed Bit.	38'	1"	
C					
1950	3804-04	Plant Mix Bit.	38'	1 1/2" added	



YEARS		TOTAL MILES	UNINCORPORATED		INCORPORATED		RURAL		URBAN	
FROM	TO		RDWY. MI.	BR. MI.	RDWY. MI.	BR. MI.	RDWY. MI.	BR. MI.	RDWY. MI.	BR. MI.
1924	1964	9.35	7.21	0.02	2.16	0.00	7.21	0.02	2.16	0.00
1965		9.01	6.79	0.00	2.22	0.00	6.79	0.00	2.22	0.00

REMARKS: Layout is to scale as of 1934

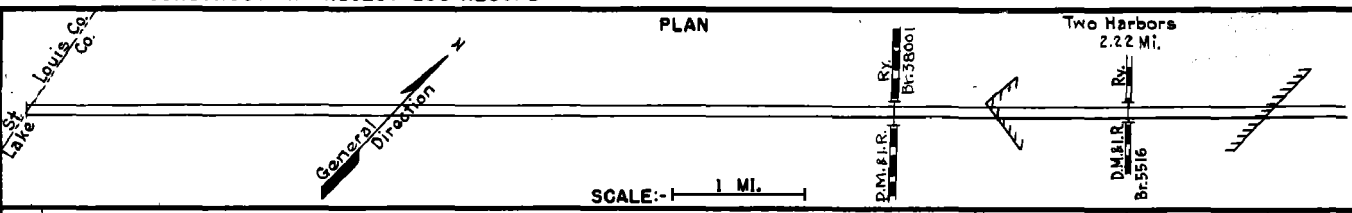
(1) No record of construction of Br. 5645 & 5516  
(2) This work not done under this project number but lies within the limits of this project

PREPARED BY  
HIGHWAY PLANNING SURVEY  
IN COOPERATION WITH  
U.S. PUBLIC ROADS ADMINISTRATION


STATE OF MINNESOTA  
DEPARTMENT OF HIGHWAYS  
ROAD LIFE STUDIES  
CONSTRUCTION PROJECT LOG RECORD

CONTROL SECTION 3804  
TRUNK HIGHWAY 61  
COUNTY Lake  
DISTRICT 1A

LIMITS: W. Co. Line - E. Corp. Limits of Two Harbors  
Ref. Pt. 017+00.771 - 026+00.771



YEAR BUILT	PROJECT N°	DESCRIPTION				CODE N°
		TYPE	WIDTH	THICKNESS	REMARKS	
C	3804-05	Plant Mix Bit.	24'	3"	On old concrete	012
(3)	3804-06	Traffic Signals			Semi-Actuated	
M	A.F.E. 605	Light Bit. Seal	24'		RC-2, 500 Gal. Agg. 50 C.Y.	046
M	1961	Spot Bit Repair	20'		Plant Mix 756 Tons Tack 360 Gal MC-2	
C	3804-17	Grading	24'		663 Mi. Divided Highway	7.15 (Net 1.10)
1965	3804-18	Misc. Grading			At Br. 38001	
	3804-38001	Br. 38001			172' B.S. - U.P.	
C	3804-19	Gravel Base P.C. Concrete	24'	5 1/4" 8"	Conc. for 6.51 mi. Bit. Temp. Conn. for 0.43 mi.	6.94
C	3804-21	Plant Mix Bit. Base Plant Mix Bit. Surf. Gravel Shoulders	24'	6" 3" 3"	over 20' P.C. Conc. in place	
M	1967	C	26'		CRS-1 Bit 2695 Gal FA-1 Agg. 101 C.Y.	1.04
C	1975	3804-33	48'	3/4"	Widening Bit Overlay Gravel Shldr.	
C	1974	3804-32			TRAFFIC CONTROL SIGNAL SYSTEM TH 61 AT 6 <sup>TH</sup> ST, 7 <sup>TH</sup> ST, & CSAH 2 (4 <sup>TH</sup> ST)	0.54
M	1980	SF			Concrete Joint Repair & Reseal Conc. Panel & Culvert Repair NB Lane Only	
C	1982	3804-39			Concrete Joint, Crack and Panel Repair and Joint Resealing	6.79
M	1984	SF	24'	1 1/2"	Spot Bit Overlay Sp. 2341 886.31 Tons	
M	1985	3804-42	24'	2"	Bit. Surfacing	0.98
C	1986	3804-40	Var	1'	Bit. Overlay Conc. Surfacing 24' 8"	
					Spec. 2361 Reinforced	8.671



YEARS		TOTAL MILES	UNINCORPORATED		INCORPORATED		RURAL		URBAN	
FROM	TO		RDWY. MI.	BR. MI.	RDWY. MI.	BR. MI.	RDWY. MI.	BR. MI.	RDWY. MI.	BR. MI.

REMARKS: See Sheet No. 1  
(3) Contract on S.P. 3804-05 not final but work substantially complete in 1951.

