

PREPARED BY
HIGHWAY PLANNING SURVEY
IN COOPERATION WITH
U. S. PUBLIC ROADS ADMINISTRATION

STATE OF MINNESOTA
DEPARTMENT OF HIGHWAYS
ROAD LIFE STUDIES
CONSTRUCTION PROJECT LOG RECORD

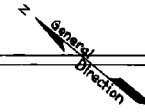
CONTROL SECTION 4011
TRUNK HIGHWAY 112
COUNTY LaSueur
DISTRICT 7A

LIMITS: Jct. T.H. 169 in LaSueur - Jct. T.H. 99

LaSueur
2.02 Mi.


PLAN

See Sheet 3 for plan
Subsequent to 1952



SCALE: 1" = 1 MI.

YEAR BUILT	PROJECT N ^o	DESCRIPTION			CODE N ^o
		TYPE	WIDTH	THICKNESS	
		Concrete	52		No Record of Constr.
					Added in 1934.
		Oil Tr. Gravel	50		No Record of Constr.
					Added in 1934.
		Gravel	24'	2"	No Record of Constr.
					Added in 1934.
		Gravel	22'	2"	No Record of Constr.
					Added in 1934.
1934		Tar Tr. Gravel	WW	7/8"	10141 Gal./Mile. Maint. Dept.
1934		Oil Tr. Gravel	24'	7/8"	10141 Gal./Mile. Maint. Dept.
1938	112-123-21 A.F.E. 35	Grading Stab. Sand Base	28' 28'	3"	Maint. Dept.
1939	A.F.E. 10	Bit. Surf-Treat.	24'	3/4"	Maint. Dept.
M	1940	A.F.E. 18	Bit. Seal Coat		RC3, 3344 Gal./Mi. Sand 97 C.Y./Mi. Maint. Dept.
M	1942	A.F.E. 4	Spot Treat. Bit. Surf. Repair		Rd. Oil, 1533 Gal./Mi. Maint. Dept.
M	1944	A.F.E. 4	Spot Treat. Bit. Surf. Repair	24'	MC3, 1978 Gal./Mi. Grav. 18 C.Y./Mi. Maint. Div.
C	1945	A.F.E. 4	Bit. Resurfacing Mixed Bit.	24' added	MC2, 12299 Gal./Mi. Grav. 502 C.Y./Mi. Maint. Div.
M	1946	A.F.E. 4	Spot Treat. Bit. Surface Repair	22'	303, 9811 Gal. Agg. 528 C.Y.
O	1946	A.F.E. 19	Bit. Resurfacing Mixed Bit. & Fsq Seal	24-30' added	MC3, 46948 Gal. Agg. 2660 C.Y.



YEARS FROM	TO	TOTAL MILES	UNINCORPORATED		INCORPORATED		RURAL		URBAN	
			RDWY. MI.	BR. MI.	RDWY. MI.	BR. MI.	RDWY. MI.	BR. MI.	RDWY. MI.	BR. MI.
1934	1952	9.49	7.47	0.00	2.02	0.00	7.47	0.00	2.02	0.00
1953	1956	13.30	11.28	0.00	2.02	0.00	11.28	0.00	2.02	0.00
1957	1960	13.36	11.34	0.00	2.02	0.00	11.34	0.00	2.02	0.00
1961		14.98	11.34	0.00	3.62	0.02	11.34	0.00	3.62	0.02

REMARKS: Layout is to scale as of 1934.

PREPARED BY
HIGHWAY PLANNING SURVEY
IN COOPERATION WITH
U. S. PUBLIC ROADS ADMINISTRATION

STATE OF MINNESOTA
DEPARTMENT OF HIGHWAYS
ROAD LIFE STUDIES
CONSTRUCTION PROJECT LOG RECORD

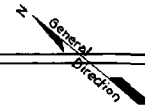
CONTROL SECTION 4011
TRUNK HIGHWAY 112
COUNTY LeSueur
DISTRICT 7A

LIMITS: Jct. T.H. 169 in LeSueur - Jct. T.H. 99

Le Sueur
2.02 Mi.

PLAN


See Sheet 3 for plan
Subsequent to 1952



S.A.R. 10

T.H. 99

YEAR BUILT	PROJECT N ^o	DESCRIPTION			CODE N ^o
		TYPE	WIDTH	THICKNESS	
M 1947	A.F.E. 4	Spot Treat. Bit. Surf. Repair	24'	5G3&MG3, 580 Gal. Agg. 256 C.Y.	1
M 1948	A.F.E. 4	Spot Treat. Bit. Surf. Repair	22'	MG3, 11657 Gal. Agg. 692 C.Y.	2
M 1949	A.F.E. 4	Bit. Fog Seal	24'	RCS-1, 7584 Gal. Agg. 148 C.Y.	3
M 1950	A.F.E. 4	Bit. Surf. Repair	24'	5G-3, 31215 Gal. Agg. 2366 Tons	4
M 1951	A.F.E. 4	Bit. Surf. Repair	48'	MG3, 900 Gal. Agg. 52 C.Y.	5
M 1952	A.F.E. 4	Spot Treat. Bit. Surf. Repair	6-7'	5G-3, 5306 Gal. Agg. 489 C.Y.	6
C 1952	A.F.E. 27	Bit. Surfacing Mixed Bit.	24' 8" Added	5G-3, 35996 Gal. Agg. 1984 C.Y.	7
					8
					9
					10
					11
					12
					13
					14



SCALE: 1" = 1 MI.

YEARS FROM TO		TOTAL MILES	UNINCORPORATED		INCORPORATED		RURAL		URBAN	
			RDWY. MI.	BR. MI.	RDWY. MI.	BR. MI.	RDWY. MI.	BR. MI.	RDWY. MI.	BR. MI.

REMARKS: See Sheet N^o 1

PREPARED BY
HIGHWAY PLANNING SURVEY
IN COOPERATION WITH
U.S. PUBLIC ROADS ADMINISTRATION

STATE OF MINNESOTA
DEPARTMENT OF HIGHWAYS
ROAD LIFE STUDIES
CONSTRUCTION PROJECT LOG RECORD

CONTROL SECTION 4011
TRUNK HIGHWAY 112
COUNTY Le Sueur
DISTRICT 7A

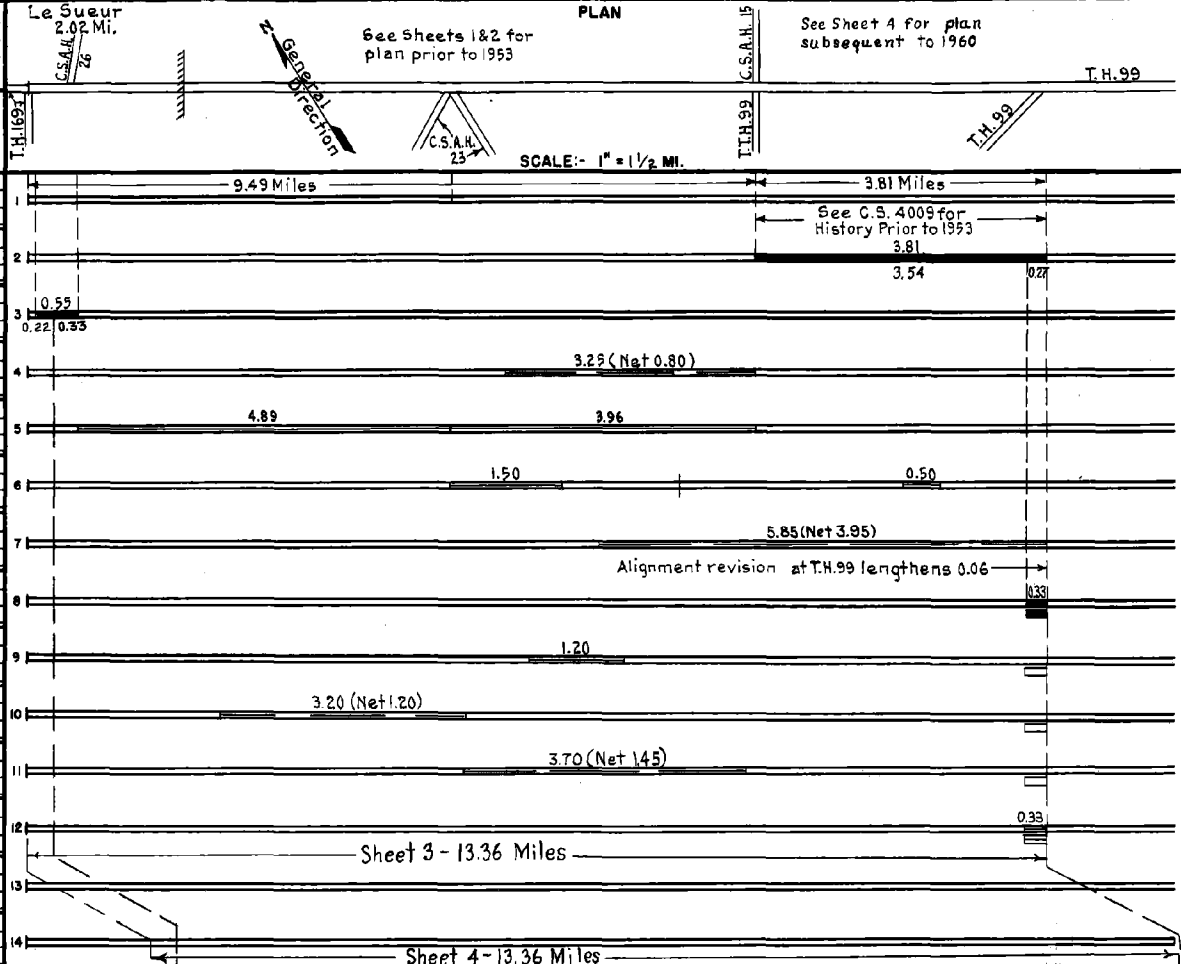
LIMITS: Jct. T.H. 169 in Le Sueur - Jct. T.H. 99

Le Sueur
2.02 Mi.

PLAN

See Sheet 4 for plan
subsequent to 1960

YEAR BUILT	PROJECT N ^o	DESCRIPTION			CODE N ^o
		TYPE	WIDTH	THICKNESS	
1945	A.F.E. 23	Mixed Bit.	24'	1" Added	
					Transferred from C.S. 4009 in 1953
1953	4011-04	Grav. Base (0.33 Mi.) Bit. Base (0.22 Mi.) Plant Mix Bit.	44' 43' 43'	11" 6" 3'-4"	Misc. Grading Curb & Gutter
1953	A.F.E. 604	Spot Treat. Bit. Surf. Repair	24'		MC-3 & SC-3, 6021 Gal. Agg. 297 C.Y.
1954	A.F.E. 605 A.F.E. 604	Light Bit. Seal (0.89 Mi.) Bit. Surf. Repair (3%)	24'		RCS 2 & SC 3, 36049 Gal. Agg. 350 C.Y. & 2667 Tons
1955	A.F.E. 605 A.F.E. 822 A.F.E. 604	Light Bit. Seal (1.50 Mi.) Replace Port Culvert Bit. Surf. Repair (0.50 Mi.)	24'		RC 2 & SC 3, 7288 Gal. Agg. 100 C.Y. & 420 Tons
1956	A.F.E. 604	Spot Treat. Bit. Surf. Repair	24'		MC-3 & SC-3, 29611 Gal. Agg. 2254 Tons
1957	A.F.E. 604	Grading Bit. Slab, Base Plant Mix Bit.	72' 72' 48'	7" 3"	Divided Highway
1957	A.F.E. 604	Bit. Surf. Repair	24'		SC-3, 9547 Gal. Agg. 714 Tons
1958	A.F.E. 604	Spot Treat. Bit. Surf. Repair	24'		MC-3, 8675 Gal. Agg. 665 Tons
1959	A.F.E. 604	Spot Treat. Bit. Surf. Repair	24'		MC-3, 9553 Gal. Agg. 777 Tons
1960		Light Bit. Seal	49'		RC-2, 1229 Gal. Agg. 47 C.Y.



YEARS FROM	TO	TOTAL MILES	UNINCORPORATED		INCORPORATED		RURAL		URBAN	
			ROWY. MI.	BR. MI.	ROWY. MI.	BR. MI.	ROWY. MI.	BR. MI.	ROWY. MI.	BR. MI.

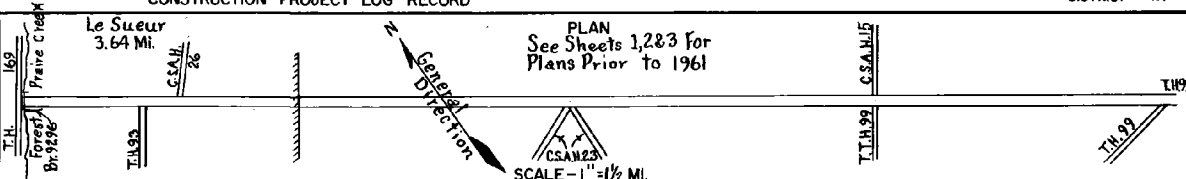
REMARKS: Layout is to scale as of 1953
(1) Contract not final but work substantially complete in 1953

PREPARED BY
TRAFFIC AND PLANNING DIVISION
IN COOPERATION WITH
U.S. DEPARTMENT OF COMMERCE
BUREAU OF PUBLIC ROADS


STATE OF MINNESOTA
DEPARTMENT OF HIGHWAYS
ROAD LIFE STUDIES
CONSTRUCTION PROJECT LOG RECORD

CONTROL SECTION 4011
TRUNK HIGHWAY 112
COUNTY Le Sueur
DISTRICT 7A

LIMITS: Jct. T.H. 169 in Le Sueur - Jct. T.H. 99



YEAR BUILT	PROJECT NO.	TYPE	WIDTH		THICKNESS	REMARKS
			FT.	IN.		
C		Grading				
1961	4013-08	Sand-Gravel Subbase	39'	12"		
	4013-11	Br. 9296	32'			93 P.C.S. - O.H.
1929	169-5-30-3	Concrete	20-48'	9-7-9"		
M		Spot Treat				Plant Mix 427 Tons
1961		Bit. Surf. Repair	24'			Tack 650 Gal. MC-3
C&M		Gravel & Bit. Base		53 1/2"		
1962	401314	Plant Mix Bit.	24'	3"		
		Spot, Bit. Surf. Repair				Plant Mix 325 Tons
M		Spot Treat				Road Mix 700 Tons
1963	SF	Bit. Surf. Repair	24'			MC-3 Tack 1575 Gal.
M	C	Light Bit. Seal	22'			RS-2K, 22255 Gal.
1964		Spot Treat				Agg. 840 C.Y.
	SF	Bit. Surf. Repair	22'			Plant Mix 232 Tons
M						MC-250 Tack 2700 Gal.
1966	SF	Bit. Surface Repair	20'	3/4"		Rd. Mix Bit. 2681 Ton
M						MC-250 Tack 1800 Gal.
1969	SF	Bit. Surf. Repair	24'	1/2"		Agg. 1718 Tons
M						MC-250 Tack 550 Gal.
1970	SF	Bit. Surface Repair	24'	3/4"		Agg. 550 Tons
C		Grading				C.L. Order 48986
1971	4011-11	Mixed Bit. Base	38-44'	1 1/2-5"		Changes location in Le Sueur
		Plant Mix Bit. Surf.				
M						MC-250 2125 Gal.
1972	SF	Spot Surface Repair	20'	1"		Agg. 614 Tons
M						MC-250 - 3300 Gal.
1972	SF	Spot Bit. Surf. Repair	20'	1"		Agg. 1712 Tons
M						2300 Gals.
1973	SF	Spot Bit. Surf. Repair	20'	1/2"		Bit. 1142 Tons
M						
1975	SF	SPOT BIT SURF REPAIR BLADE OVERLAY	22'	1/2"		3.54 TONS BIT



YEARS FROM	TOTAL TO	MILES	UNINCORPORATED		INCORPORATED		RURAL		URBAN	
			RDWY. MI.	BR. MI.	RDWY. MI.	BR. MI.	RDWY. MI.	BR. MI.	RDWY. MI.	BR. MI.

REMARKS: Layout is to scale as of 1961

12-26

