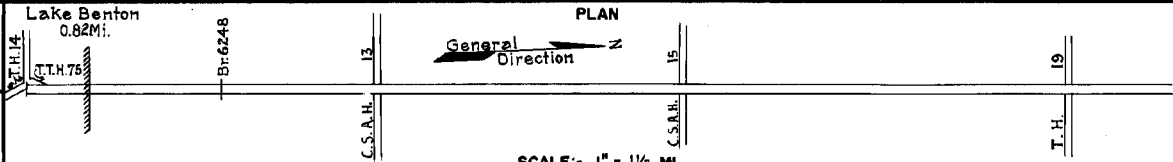


PREPARED BY
HIGHWAY PLANNING SURVEY
IN COOPERATION WITH
U.S. PUBLIC ROADS ADMINISTRATION


STATE OF MINNESOTA
DEPARTMENT OF HIGHWAYS
ROAD LIFE STUDIES
CONSTRUCTION PROJECT LOG RECORD

CONTROL SECTION 4108
TRUNK HIGHWAY 75
COUNTY Lincoln
DISTRICT 8B

LIMITS: N. Jct. T.H. 14 in Lake Benton -- Jct. T.H. 19



YEAR BUILT	PROJECT N°	DESCRIPTION			CODE N°
		TYPE	WIDTH	THICKNESS	
1921	75-6-21A&B	Grading	30'		
1922	75-6-21A&B	Gravel	24'	3"	1600 C.Y./Mile.
1923	75-6-08	Grading Gravel	30' 22'	3 1/2"	1600 C.Y./Mile.
1925	75-6-08	Guard Rail			
1927	75-6-08	Channel Change Br. 6248			WI08D.
(1)	75-6-08 (1)75-6-21A&B	Tar Tr. Gravel	22'	1"	10000 Gal./Mile. Maint. Dept.
1936	75-6-60-1A&B	Grading	32'		
(1)	75-6-60-1A&B	Gravel	26'	2"	Maint. Dept.
(1)	75-6-60-1A&B	Asphalt Tr. Gravel	28'	1 1/2"	17000 Gal./Mile. Maint. Dept.
1938	75-6-60-1B	Roadside Develop.			
M	A.F.E. 46	Bit. Treat.			MGS-2948 Gal./Mi. Grav. 143CY/Mi. Maint. Dept.
M	A.F.E. 23	Spot. Treat. Bit. Surf. Repair	26'		SC4-601 Gal./Mi. Grav. 28 C.Y./Mi. Maint. Dept.
C	4108-04	2-Mono. Culverts			C66X122-C66X42
C	4108-03	Grading Stab Gravel	36'		1200 C.Y./Mile



YEARS FROM	TO	TOTAL MILES	UNINCORPORATED		INCORPORATED		RURAL		URBAN	
			RDWY. MI.	BR. MI.	RDWY. MI.	BR. MI.	RDWY. MI.	BR. MI.	RDWY. MI.	BR. MI.
1923	1935	13.67	12.80	0.00	0.87	0.00	13.57	0.00	0.00	0.00
1936	1941	13.61	12.80	0.00	0.81	0.00	13.61	0.00	0.00	0.00
1942	1945	13.96	13.15	0.00	0.81	0.00	13.96	0.00	0.00	0.00
1946		13.85	13.03	0.00	0.82	0.00	13.85	0.00	0.00	0.00

REMARKS: Layout is to scale as of 1936

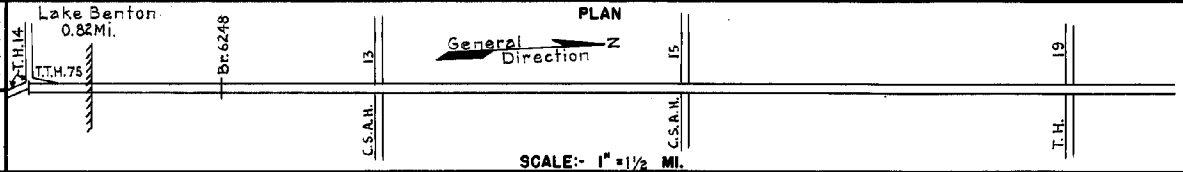
(1) This work not done under these project numbers but lies within the limits of these projects

PREPARED BY
HIGHWAY PLANNING SURVEY
IN COOPERATION WITH
U.S. PUBLIC ROADS ADMINISTRATION

STATE OF MINNESOTA
DEPARTMENT OF HIGHWAYS
ROAD LIFE STUDIES
CONSTRUCTION PROJECT LOG RECORD

CONTROL SECTION 4108
TRUNK HIGHWAY 75
COUNTY Lincoln
DISTRICT 8B

LIMITS: N.Jct.T.H.14 in Lake Benton - Jct.T.H.19



YEAR BUILT	PROJECT N ^o	DESCRIPTION			CODE N ^o	REMARKS
		TYPE	WIDTH	THICKNESS		
C	1942 A.F.E. 7	Seeding				Seed supplied by R.S.D. Maint. Dept.
M	1943 A.F.E. 4	Spot Treat. Bit. Surf. Repair				MC 3,1617 Gal./Mi. Grav. 138 C.Y./Mi. Maint. Dept.
M	1944 A.F.E. 4	Spot Treat. Bit. Surf. Repair				MC 182,1734 Gal./Mi. Grav. 47 C.Y./Mi. Maint. Div.
M	1944 A.F.E. 6	Grav. Resurfacing				486 C.Y./Mi. Maint. Div.
M	1945 A.F.E. 4	Spot Treat. Bit. Surf. Repair				MC 283,2706 Gal./Mi. Grav. 104 C.Y./Mi. Maint. Div.
C	1946 4108-10	2 S.C. Cattle Passes				
C	4108-01	Grading	36'			
1946	4108-07	Stab. Gravel	31'	1 3/4"		
(1)		Mono. Culvert				C 106 X 60
C	4108-09	Bit. Stab. Base	30'	9"		
1948	4108-11	Plant Mix Bit.	24'	1 1/2"		
M	1970 A.F.E. 4	Bit. Fog Seal	24'			AE-1, 19964 Gal. Agg. 818 C.Y.
M	1955 A.F.E. 604	Bit. Surf. Repair	24'			MC 2,9856 Gal. Agg. 560 Tons
M	1956 A.F.E. 604	Spot Treat. Bit. Surf. Repair	24'			SC-3 & MC 2,23203 Gal. Agg. 1699 Tons
M	1957 A.F.E. 604	Spot Treat. Bit. Surf. Repair	24'			SC 3 & MC 2,41066 Gal. Agg. 2922 Tons
M	1958 A.F.E. 604	Spot Treat. Bit. Surf. Repair	24'			SC-3, 25714 Gal. Agg. 1974 Tons
M	1959 A.F.E. 604	Spot Treat. Bit. Surf. Repair	24'	3/4"		SC-3, 9806 Gal. Agg. 699 Tons

YEARS FROM TO		TOTAL MILES	UNINCORPORATED		INCORPORATED		RURAL		URBAN	
FROM	TO		RDWY. MI.	BR. MI.	RDWY. MI.	BR. MI.	RDWY. MI.	BR. MI.	RDWY. MI.	BR. MI.

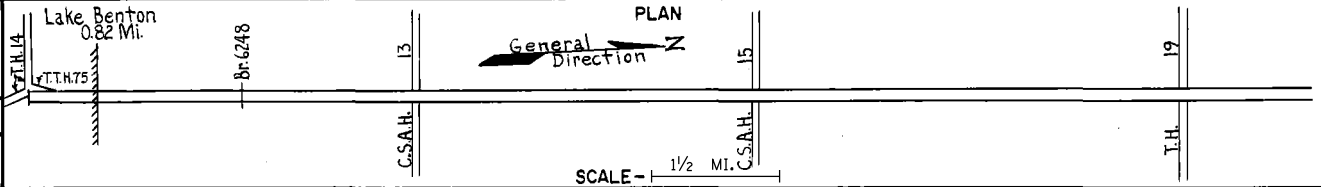
REMARKS: See Sheet N2
(1) Contract not final but work substantially complete in 1946.

PREPARED BY
TRAFFIC AND PLANNING DIVISION
IN COOPERATION WITH
U.S. DEPARTMENT OF COMMERCE
BUREAU OF PUBLIC ROADS

STATE OF MINNESOTA
DEPARTMENT OF HIGHWAYS
ROAD LIFE STUDIES
CONSTRUCTION PROJECT LOG RECORD

CONTROL SECTION 4108
TRUNK HIGHWAY 75
COUNTY Lincoln
DISTRICT 8B

LIMITS: N.Jct.T.H.14 in Lake Benton - Jct.T.H.19
Ref. Pt. 055+00.110 - 068+00.968



YEAR BUILT	PROJECT NO	DESCRIPTION			
		TYPE	WIDTH	THICKNESS	REMARKS
M 1960		Spot Treat Bit Surf. Repair	24'		SC-3 & MC-2, 12553 Gal. Agg. 806 tons
M 1961		Spot Treat Bit Surf. Repair	24'		SC-3 & MC-2, 20275 Gal. for Repair & 4292 Gal. for tack
C 1964	4108-18 (1)	Grading Sub-base Gravel & Bit Base Plant mix Bit Surf.	24' 48"	3 1/2"	Portions graded Rt. & Lt. of rdwy. in place
C 1986	4108-17	Bit. Overlay	28'	1" 1/2"	Spec. 2341 Spec. 2331
M 1993	M93153	Bit. Sealing			
M 1999	M99190	Bit. Overlay	24'	1 1/2"	Spec. 2341
S 2005	4108-26	Bit. Overlay Culvert, Turn Lane	24'	1.5"	Spec. 2360
S 2013	8828-143	Agg. Seal Fog Seal			FA-2
S 2017	8828-215	Ultra Thin Bonded WC Bit. Milling Rt's & paved shldr's	28'	0.625"	Spec. 2353 rumble strips Agg. Shldr's 2.25"

1	10.65 (Net 2.75)
2	13.85 (Net 4.45)
3	13.85
4	13.774 Mi.
5	13.19 Mi.
6	0.09 Mi.
7	13.85 Mi.
8	13.85 Mi.
9	13.831 Mi.
10	
11	
12	
13	
14	

YEARS		TOTAL MILES	UNINCORPORATED		INCORPORATED		RURAL		URBAN	
FROM	TO		RDWY. MI.	BR. MI.	RDWY. MI.	BR. MI.	RDWY. MI.	BR. MI.	RDWY. MI.	BR. MI.

REMARKS: See Sheet No. 1
(1) Intersection at N.Jct.T.H.14 is channelized