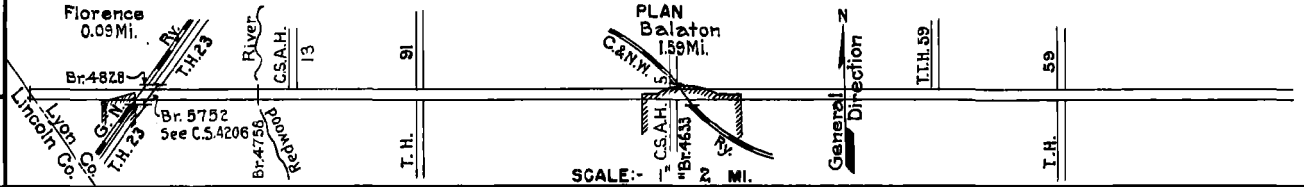


PREPARED BY
HIGHWAY PLANNING SURVEY
IN COOPERATION WITH
U.S. PUBLIC ROADS ADMINISTRATION


STATE OF MINNESOTA
DEPARTMENT OF HIGHWAYS
ROAD LIFE STUDIES
CONSTRUCTION PROJECT LOG RECORD

CONTROL SECTION 4201
TRUNK HIGHWAY 14
COUNTY Lyon
DISTRICT 88

LIMITS: W. Co. Line-Jct.T.H.59



YEAR BUILT	PROJECT N ^o	DESCRIPTION			CODE N ^o
		TYPE	WIDTH	THICKNESS	
		Gravel	20'2"	2"	No Record of Constr.
	14-17-3	Culvert			No Record of Constr.
1924	14-7-36	Grading	30'		
1925	14-7-36	Gravel	24'	2 1/2"	1200 C.Y./Mile.
		Grading	30'		
1927	14-7-40-1	Gravel	24'	3 1/2"	1600 C.Y./Mile. 129' C.D.G.-0.H.
		Gravel	27'		
1928	14-7-40-2B	Gravel	32'		
		Gravel	24'	2 1/2"	1200 C.Y./Mile. B.S.-U.P.&W1012T.
		Gravel	28'		
1931	14-7-36	Concrete	20'	9-7-9	
	(1)				
1932	14-7-40-2B&1	Oil Tr. Gravel	24-30'	1"	14313 Gal./Mile. Maint. Dept.
				(2)	
1933	14-7-40-2B	Gravel	24'	6"	24-70 C.Y./Mile.
	(1)				
1934	14-7-40-2B	Oil Tr. Gravel	24'	1"	16000 Gal./Mile. Maint. Dept.
	(1)				
1935	14-7-40-2B	Oil Tr. Gravel	24'	1"	16000 Gal./Mile. Maint. Dept.
1936	14-7-40-1	Roadside Develop.			Direct Labor.
1938	14-7-40-1	Concrete	20'	9-7-9	
	A.F.E.76	Shoulder Gravel			
1939	A.F.E.61	Seeding			Maint. Dept.



YEARS FROM	TO	TOTAL MILES	UNINCORPORATED		INCORPORATED		RURAL		URBAN	
			RDWY. MI.	BR. MI.	RDWY. MI.	BR. MI.	RDWY. MI.	BR. MI.	RDWY. MI.	BR. MI.
1921	1926	17.50	15.16	0.00	2.34	0.00	17.50	0.00	0.00	0.00
1927	1927	17.17	15.08	0.00	2.07	0.02	17.15	0.02	0.00	0.00
1928	1949	16.30	14.21	0.00	2.07	0.02	16.28	0.02	0.00	0.00
1950		16.27	14.59	0.00	1.66	0.02	16.25	0.02	0.00	0.00

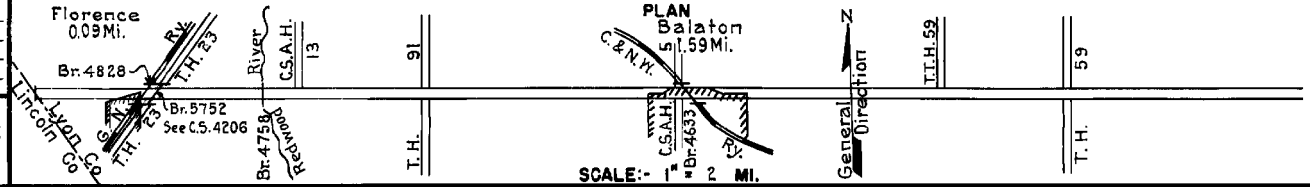
REMARKS: Layout is to scale as of 1928
(1) This work not done under these project numbers but lies within the limits of these projects.
(2) Accumulated thickness

PREPARED BY
HIGHWAY PLANNING SURVEY
IN COOPERATION WITH
U.S. PUBLIC ROADS ADMINISTRATION

STATE OF MINNESOTA
DEPARTMENT OF HIGHWAYS
ROAD LIFE STUDIES
CONSTRUCTION PROJECT LOG RECORD

CONTROL SECTION 4201
TRUNK HIGHWAY 14
COUNTY Lyon
DISTRICT 8B

LIMITS: W. Co. Line - Jct. T.H. 59



YEAR BUILT	PROJECT N ^o	DESCRIPTION			CODE N ^o	
		TYPE	WIDTH	THICKNESS		
M 1941	A.F.E. 34	Spot Treat. Bit. Surf. Repair			1	9.67
M 1942	A.F.E. 4	Spot Treat. Bit. Surf. Repair	24'		2	9.67
M 1943	A.F.E. 4	Spot Treat. Bit. Surf. Repair			3	9.67
M 1945	A.F.E. 4	Patching & Bit. Fog Seal			4	9.67
M 1946	A.F.E. 4	Spot Treat. Bit. Surf. Repair	24'		5	9.67 (Net 1.70)
C 1947	A.F.E. 26	Bit. Resurfacing Mixed Bit.	24'		6	9.67
M 1949	A.F.E. 17	Spot Treat. Bit. Surf. Repair	24'		7	9.67 (Net 1.40)
M 1949	A.F.E. 4	Spot Treat. Bit. Surf. Repair			8	9.67 (Net Repair 0.75) (Net Fog Seal 9.67)
C 1950	4201-02	Grading Gravel (Salv. Bit. Matl.)	42'	2 1/2"	9	9.64
C 1950	A.F.E. 32	Bit. Surfacing Bit. Surf. Treat. (Mixed Prime)	24'	3/4"	10	9.64
M 1951	A.F.E. 19	Bit. Surf. Repair	24'		11	9.64
C 1952	4201-10	Concrete	22'	9-7-9"	12	9.64
C 1954	4201-11	Traffic Signals			13	
C 1960	4201-13	Traffic Signals			14	6.63
	4201-15	Pl. Mix. Bit. Surf. Gravel Shldrs.	20'	3"		

YEARS FROM TO		TOTAL MILES	UNINCORPORATED ROWY. MI. BR. MI.		INCORPORATED ROWY. MI. BR. MI.		RURAL ROWY. MI. BR. MI.		URBAN ROWY. MI. BR. MI.	

REMARKS: See Sheet N^o 1
 (3) Contract not final but work substantially complete in 1950.
 (4) W 88, W 1012 T (Br. 4750), W 64, W 810 & W 810.

