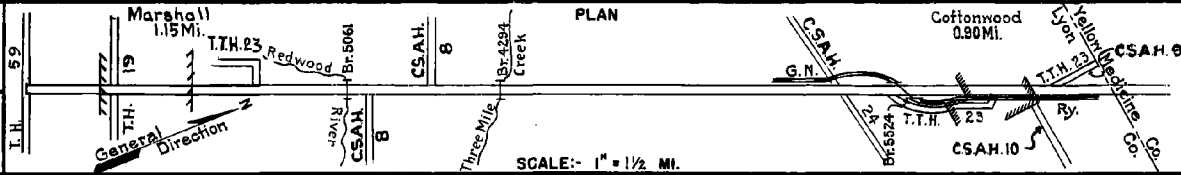


PREPARED BY
HIGHWAY PLANNING SURVEY
IN COOPERATION WITH
U. S. PUBLIC ROADS ADMINISTRATION

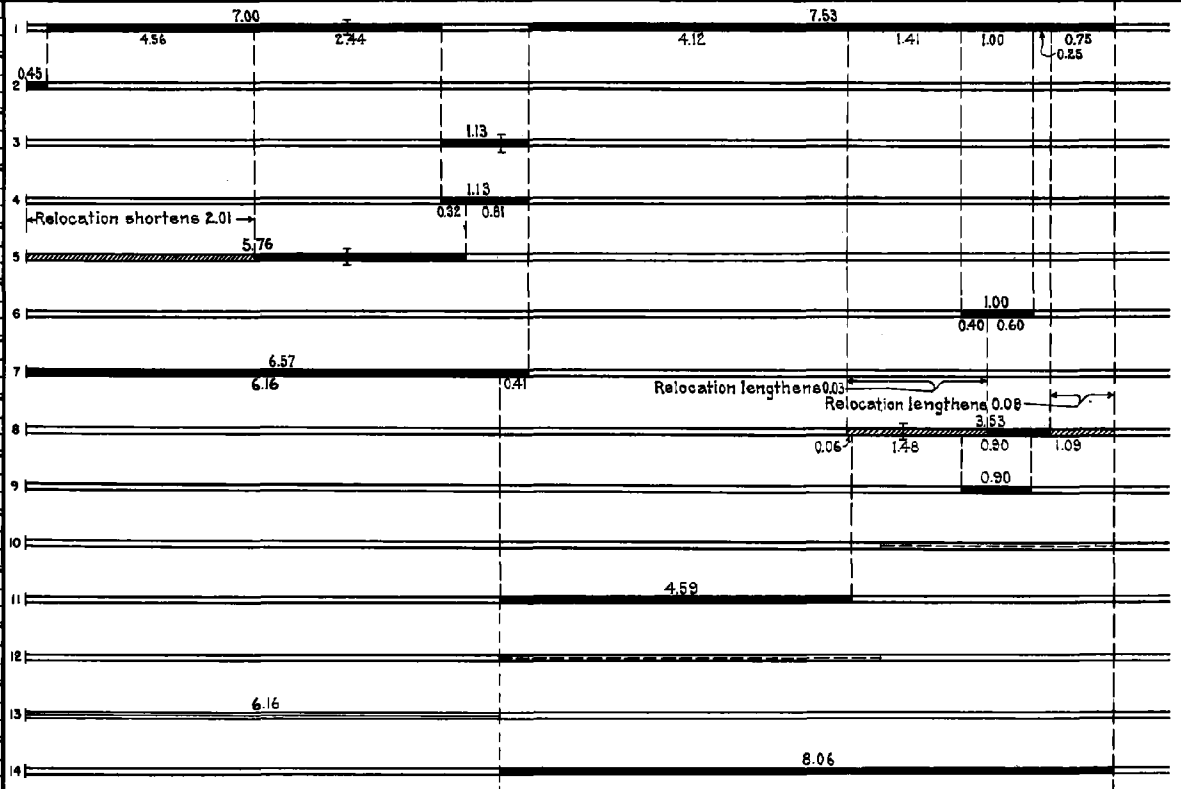
STATE OF MINNESOTA
DEPARTMENT OF HIGHWAYS
ROAD LIFE STUDIES
CONSTRUCTION PROJECT LOG RECORD

CONTROL SECTION 4203
TRUNK HIGHWAY 23
COUNTY Lyon
DISTRICT 88

LIMITS Jct. T.H. 59 at Marshall - N. Co. Line



YEAR BUILT	PROJECT N ^o	DESCRIPTION			CODE N ^o
		TYPE	WIDTH	THICKNESS	
		Gravel Br. M-211	21 1/2'	1 1/2"	No Record of Constr. 70' L.T.
1920	17-17-6	Asphalt	N/A		No Record of Constr. Concrete Base.
1924	17-17-24	Grading Br. 4294	30'	27"	60' B.S.
1925	17-17-24	Gravel	24'	2"	1000 C.Y./Mile.
		Grading	32'		
1931	17-17-26	Gravel Br. 5061	30'	1 1/2"	800 C.Y./Mile. 65' L.T.
1931		Oil Tr. Gravel	30'	1"	Maint. Dept.
1932	17-17-26 (I) 17-17-24 (I)	Oil Tr. Gravel	24'	1"	Maint. Dept.
1936	17-17-29-A,B,C,D	Grading Br. 5524	32' 26' 30'	1 1/2"	800 C.Y./Mile. 175 B.S.-O.H.
1938	A.F.E. 45	Mixed Bitum.	24'	1"	Maint. Dept.
1939	A.F.E. 62	Seeding			Maint. Dept.
C	4203-02	Grading Gravel	36' 26'	1 1/2"	800 C.Y./Mile.
C	4203-04 A.F.E. 5	Seeding			Maint. Dept.
M	4203-04 A.F.E. 41	Bit. Seal Coat			RC-3-3727 Gal./Mi. Grav. 97 C.Y./Mile Maint. Dept.
C	4203-06A, B	Mixed Bitum. Stab. Gray Base	26' 32'	1" 6 1/2"	0.19 Mi. in Cottonwood is 50' Wide



YEARS		TOTAL MILES	UNINCORPORATED		INCORPORATED		RURAL		URBAN	
FROM	TO		RDWY. MI.	BR. MI.	RDWY. MI.	BR. MI.	RDWY. MI.	BR. MI.	RDWY. MI.	BR. MI.
1924	1930	16.11	13.71	0.02	2.58	0.00	14.34	0.02	1.15	0.00
1931	1935	14.10	12.85	0.02	1.23	0.00	14.08	0.02	0.00	0.00
1936	1963	14.22	13.26	0.06	0.90	0.00	14.16	0.06	0.00	0.00
1964	1964	14.22	13.01	0.06	1.15	0.00	13.91	0.06	0.25	0.00
1965		14.22	12.36	0.06	1.80	0.00	13.26	0.06	0.90	0.00

REMARKS: Layout is to scale as of 1936

(1) This work not done under these project numbers but lies within the limits of these projects

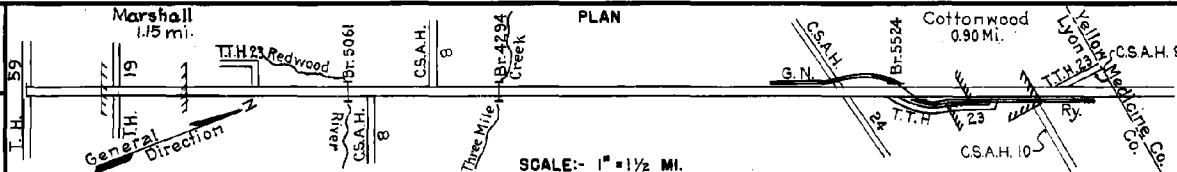
6-74

PREPARED BY
HIGHWAY PLANNING SURVEY
IN COOPERATION WITH
U. S. PUBLIC ROADS ADMINISTRATION

STATE OF MINNESOTA
DEPARTMENT OF HIGHWAYS
ROAD LIFE STUDIES
CONSTRUCTION PROJECT LOG RECORD

CONTROL SECTION 4203
TRUNK HIGHWAY 23
COUNTY Lyon
DISTRICT 8B

LIMITS Jct. T.H. 59 at Marshall - N. Co. Line



YEAR BUILT	PROJECT N°	DESCRIPTION			CODE N°
		TYPE	WIDTH	THICKNESS	
M 1941	A.F.E. 43	Spot Treat. Bit Surf. Repair Sand Lift & Frost Boils			
M 1942	A.F.E. 4	Bit Fog Seal			
M 1943	A.F.E. 4	Frost Boil Corr. Bit Surf. Repair			
C 1944	4203-09	Grav. Base (Spots) Mixed Bit.	32' Var. 26' 1 1/2"		
M 1944	A.F.E. 5	Bit. Seal Coat			
M 1945	A.F.E. 5	Bit. Seal Coat			
M 1945	A.F.E. 4	Spot Treat. Bit Surf. Repair			
M 1946	A.F.E. 4	Spot Treat. Bit Surf. Repair	24'		
M 1947	A.F.E. 4	Spot Treat. Bit Surf. Repair	24'		
C 1948	A.F.E. 1B	Spot Base Repair Bit Resurfacing Mixed Bit.	24' 1" added		
C 1948	A.F.E. 2B	Widen Shoulders			
M 1949	A.F.E. 4	Spot Treat. Bit Surf. Repair Bit Fog Seal	24'		
M 1950	A.F.E. 4	Spot Treat. Bit Surf. Repair Bit Fog Seal	24'		
M 1951	A.F.E. 4	Spot Treat. Bit Surf. Repair Spot Fog Seal	24'		

1	5.86	
2	8.06	
3	6.16	
4	8.06	
5	6.16	
6	7.99	
7	5.90	
8	6.16 (Net 235)	
9	2.70 (Net 120)	
10	6.16	
11	Fog Seal 6.16	1422 (Net Repair 050)
12	0.05 (Repair)	8.06 (Seal B.08) (Net Repair 0.20)
13	6.16 (Net Repair 155) (Net Seal 250)	
14		

YEARS		TOTAL MILES	UNINCORPORATED		INCORPORATED		RURAL		URBAN	
FROM	TO		RDWY. MI.	BR. MI.	RDWY. MI.	BR. MI.	RDWY. MI.	BR. MI.	RDWY. MI.	BR. MI.

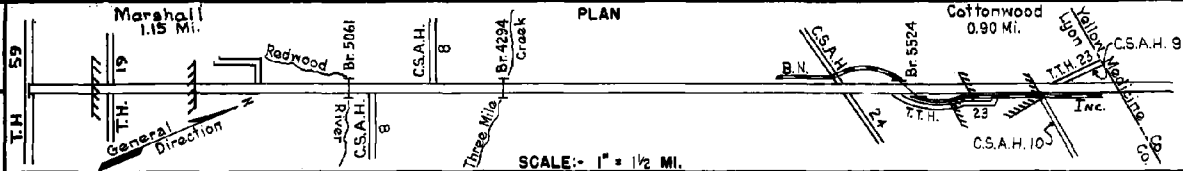
REMARKS: See Sheet N° 1

PREPARED BY
HIGHWAY PLANNING SURVEY
IN COOPERATION WITH
U.S. PUBLIC ROADS ADMINISTRATION


STATE OF MINNESOTA
DEPARTMENT OF HIGHWAYS
ROAD LIFE STUDIES
CONSTRUCTION PROJECT LOG RECORD

CONTROL SECTION 4203
TRUNK HIGHWAY 23
COUNTY Lyon
DISTRICT 08

LIMITS: Jct. T.H. 59 at Marshall - N.Co. Line



YEAR BUILT	PROJECT N°	DESCRIPTION			CODE N°
		TYPE	WIDTH	THICKNESS	
M 1952	A.F.E. 4	Spot Treat Bit. Surf. Repair	24'		
C 1952	4203-12	Spot Base Repair Plant Mix Bit.	24'	1 1/2" added	
M 1955	A.F.E. 604	Spot Treat Bit. Surf. Repair	24'		
C 1958	4203-19	Grading Bit. Surf. Base Plant Mix Bit.	24'	5" on 3" sand-gr. sub-base	
M 1960		Light Bit. Seal			
M 1962		Light Bit. Seal	25'		
M 1967	C	Light Bit. Seal	25'		
C 1971	4203-17	Grading & Base Plant Mix Bit. Plant Mix Shoulders	24'	15" 3" 12"	
C 1972	4203-25	Plant Mix Bit. Agg. Shoulders	24'	1 1/2" 5"	
C 1973	4203-23	Grading Base (9" Bit.) Plant Mix Bit.	20' 24'	3" 3"	
C 1974	4203-19 F 023-1 (3B)	Grade, Bit. Surf. Br. 42006 Br. 42007	24'	3"	
C 1978	4203-20 F023-1 (4A)	Grading Base			
C 1980	4203-31	Bit. Surfacing Bit. Shoulders Bit. Turn Lanes	24'	3" 3"	
C 1982	4203-42006	Br. 42006, 42007 Deck Repair B Overlay	47'	1 1/2"	



YEARS FROM	TO	TOTAL MILES	UNINCORPORATED		INCORPORATED		RURAL		URBAN	
			RDWY. MI.	BR. MI.	RDWY. MI.	BR. MI.	RDWY. MI.	BR. MI.	RDWY. MI.	BR. MI.

REMARKS: See Sheet No. 1

