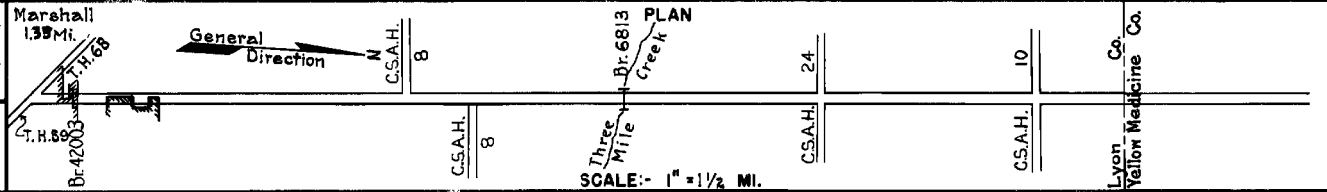


PREPARED BY
HIGHWAY PLANNING SURVEY
IN COOPERATION WITH
U.S. PUBLIC ROADS ADMINISTRATION


STATE OF MINNESOTA
DEPARTMENT OF HIGHWAYS
ROAD LIFE STUDIES
CONSTRUCTION PROJECT LOG RECORD

CONTROL SECTION 4209
TRUNK HIGHWAY 59
COUNTY Lyon
DISTRICT 8B

LIMITS: Jct. T.H. 68 in Marshall - No. Co. Line
Ref. Pt. 074+00.185 - 086+00.670



YEAR BUILT	PROJECT N ^o	DESCRIPTION			CODE N ^o
		TYPE	WIDTH	THICKNESS	
1925		Gravel	26'	2 1/2"	
		3 Bridges (1)	5 1/4'		
					Co. Job 2502. 1200 C.Y./Mile. Added in 1934.
M	1941 A.F.E. 6	Regravelling			339 C.Y./Mile Maint. Dept.
M	1943 A.F.E. 6	Grav. Resurface			328 C.Y./Mi. Maint. Dept.
M	1944 A.F.E. 6	Grav. Resurfacing (Spots)			218 C.Y./Mi. Maint. Div.
C	1945 A.F.E. 4	Mixed Bit.			MC 285G3, 2340 G./Mi. Grav. 720 C.Y./Mi. Maint. Div.
M	1945 A.F.E. 6	Grav. Resurfacing			490 C.Y./Mi. Maint. Div.
M	1947 A.F.E. 6	Grav. Resurfacing	24'		8701 Tons
C	1949 A.F.E. 20	Grading Gravel	32' 28'		S.P. 4209-01 100 C.Y.
M	1949 A.F.E. 6	Grav. Resurfacing (Spots)			101 C.Y.
M	1950 A.F.E. 6	Gravel Resurfacing	24'		8617 Tons
C	1952 4209-03	Grading Gravel	36 1/4' 34 1/4'	2'-9"	9' Gravel Base in Marshall
		(2)			Extend W104 & W1010
C	1953 4209-06	Grav. Base (12.13 Mi.)	30'	3"	On 6'-9" Sand-Grav.
		Plant Mix Bit.	24 1/4'	1 1/2'-2"	Sub-base
		Br. 6813	30'		50' B.S.
M	1955 A.F.E. 605	Light Bit. Seal	24'		RS-2, 21719 Gal. Agg. 845 C.Y.
C	1953 4209-08	Grav. Base Plant Mix Bit.	44' 44'	10" 3"	On 6" Salvaged Bit.



YEARS		TOTAL MILES	UNINCORPORATED		INCORPORATED		RURAL		URBAN	
FROM	TO		RDWY. MI.	BR. MI.	RDWY. MI.	BR. MI.	RDWY. MI.	BR. MI.	RDWY. MI.	BR. MI.
1934	1948	12.78	12.41	0.01	0.36	0.00	12.41	0.01	0.36	0.00
1949	1951	12.77	12.40	0.01	0.36	0.00	12.40	0.01	0.36	0.00
1952	1961	12.49	12.11	0.01	0.37	0.00	12.11	0.01	0.37	0.00
1962	1963	12.49	12.09	0.03	0.37	0.00	12.09	0.03	0.37	0.00
1964	1965	12.49	12.01	0.01	0.45	0.02	12.01	0.01	0.45	0.02
1965	1967	12.49	11.91	0.01	0.55	0.02	11.91	0.01	0.55	0.02
1968	1970	12.49	11.60	0.01	0.86	0.02	11.60	0.01	0.86	0.02

REMARKS: Layout is to scale as of 1934

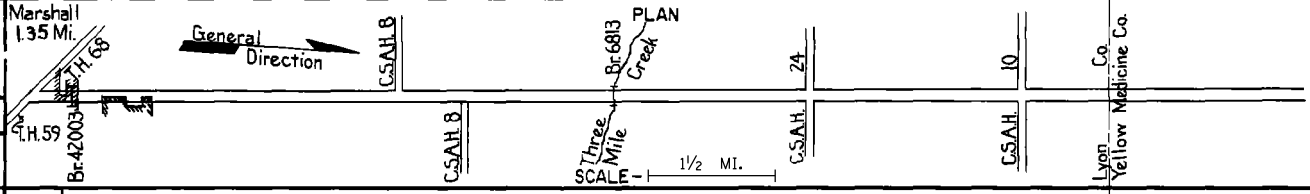
(1) Br. 8242, 9' B.S.; Br. 8243, 14' B.S. & C.S. & Br. 4574, 50' L.T. (2) Contract not final but work substantially complete.

PREPARED BY
TRAFFIC AND PLANNING DIVISION
IN COOPERATION WITH
U.S. DEPARTMENT OF COMMERCE
BUREAU OF PUBLIC ROADS


STATE OF MINNESOTA
DEPARTMENT OF HIGHWAYS
ROAD LIFE STUDIES
CONSTRUCTION PROJECT LOG RECORD

CONTROL SECTION 4209
TRUNK HIGHWAY 59
COUNTY Lyon
DISTRICT 85

LIMITS: Jct. T.H. 68 in Marshall N. Co. Line
Ref. Pt. 074+00.185 - 086+00.670



YEAR BUILT	PROJECT NO.	DESCRIPTION	WIDTH	THICKNESS	REMARKS
C	1962 4209-42003	Br. 42003	30'		119' BS.
M	1963 c	Bit Seal Coat	45'		RS-3K, 2790 Gal. Agg. 99 C.Y.
C	1971 4209-09	Plant Mix Bit. Gravel Shoulders	24' 3'	3' Var.	Old rdwy. in place
C	1981 4209 FO17-1(33)	Repair & Overlay			Br. No. 42003
C	1983 4209-6813	Repair & Overlay			Br. No. 6813
M	1984 4209-13	Agg. Shouldering Bit Surfacing	44'	1 1/2"	Spec. 2211 116 Tons Spec. 2341 1043 Tons Contract No. 18914
M	1984 4209-14	Agg. Shouldering Bit Surfacing Turn Lanes (5)	12'	1 1/2"	Spec. 2211 7871 Tons Spec. 2341 19,31 Tons Contract No. 18914
M	1991 M4448	Bit. Sealing			
M	1998 M98367	Bit. Overlay	3'	1 1/2"	Spec. 2350
M	2000 8828-28	Bit. Overlay	3'	1 1/2"	Spec. 2350
M	2001 8828-34	Bit. Seal Coat			
M	2003 4209-19	Bit. Overlay	28'	1 1/2"	Spec. 2350
S	2011 4209-24	Bit. Overlay	28'	1 1/2"	Spec. 2360
	2013 4209-25	Remove Bit Shldr Agg Base Turn Lanes- RT	9' 12'	6' 6"	Class 5 Spec 2360



YEARS		TOTAL MILES	UNINCORPORATED		INCORPORATED		RURAL		URBAN	
FROM	TO		RDWY. MI.	BR. MI.	RDWY. MI.	BR. MI.	RDWY. MI.	BR. MI.	RDWY. MI.	BR. MI.
1971	1973	12.49	11.23	0.03	1.21	0.02	11.23	0.03	1.21	0.02
1974		12.49	11.11	0.03	1.33	0.02	11.11	0.03	1.33	0.02

REMARKS: See Sheet No. 1

