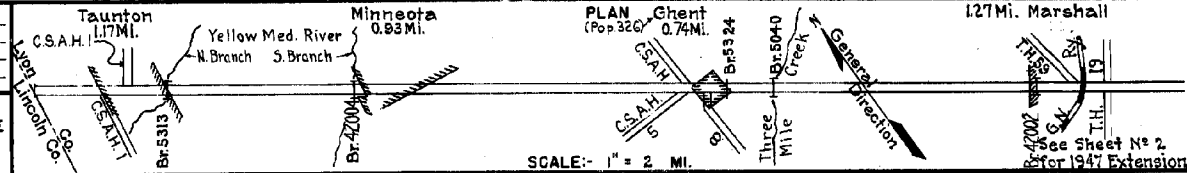


PREPARED BY
HIGHWAY PLANNING SURVEY
IN COOPERATION WITH
U.S. PUBLIC ROADS ADMINISTRATION


STATE OF MINNESOTA
DEPARTMENT OF HIGHWAYS
ROAD LIFE STUDIES
CONSTRUCTION PROJECT LOG RECORD

CONTROL SECTION 4210
TRUNK HIGHWAY 68
COUNTY Lyon
DISTRICT 86

LIMITS: W.Co.Line-Jct.T.H.19 in Marshall



YEAR BUILT	PROJECT N°	DESCRIPTION			CODE N°
		TYPE	WIDTH	THICKNESS	
		Earth	24'		No Record of Constr.
1916		Br. 1874	18'		40' L.T.
1922	68-68-21	Grading Br. 2134, 2262, 888 & M-353	24' 18'		40' L.T., 20' B.S., 23' B.S. & 40' L.T.
1922	68-68-21	Gravel	24'	2 1/2"	1200 C.Y./Mile.
1931	68-68-21	Br. 5040	27'		50' B.S.
1932	68-68-21	(1) Oli Tr. Gravel	20'	1"	11746 Gal./Mile. Maint. Dept.
1936	68-68-21	Br. 5313, 5314, 5629 & 5324	27'		40' B.S.; W1010T; W128 & W108D
1937	68-68-21	Landscaping			Indefinite Location Remove R.R. R/W Fence.
M	1941 A.F.E. 20	Bit. Retreat 4.50 Mi. Fog Seal 13.64 Mi.			SG 4-1607 Gal./Mi. Grav. 68 C.Y./Mi. Maint. Dept.
M	1942 A.F.E. 4	Bit. Retreat	22'		MC 3-2395 Gal./Mi. Grav. 139 C.Y./Mi. Maint. Dept.
M	1944 A.F.E. 4	Spot Treat. Bit. Surface Repair			MC 2.3 & RT 6, 2158 G./Mi. Grav. 67 C.Y./Mi. Maint. Div.
M	1945 A.F.E. 4	Bit. Resurfacing		1/2" added	SG 3, 4086 Gal./Mi. Grav. 202 C.Y./Mi. Maint. Div.
M	1946 A.F.E. 4	Spot Treat. Bit. Surface Repair	24'		SG 3, 29311 Gal. Ass. 1319 C.Y.
M	1947 A.F.E. 4	(See Sheet #2)			



YEARS		TOTAL MILES	UNINCORPORATED		INCORPORATED		RURAL		URBAN	
FROM	TO		RDWY. MI.	BR. MI.	RDWY. MI.	BR. MI.	RDWY. MI.	BR. MI.	RDWY. MI.	BR. MI.
1922	1935	18.14	14.90	0.02	3.21	0.01	17.56	0.03	0.55	0.00
1936	1938	18.14	14.91	0.01	3.21	0.01	17.57	0.02	0.55	0.00
1940	1946	18.14	14.91	0.01	3.21	0.01	16.68	0.02	1.44	0.00
1947	1947	18.68	14.91	0.01	3.75	0.01	16.68	0.02	1.98	0.00
1948	1948	18.67	14.85	0.01	3.80	0.01	16.61	0.02	2.04	0.00
1949	1958	18.65	14.87	0.01	3.76	0.01	16.64	0.02	1.99	0.00
1959	1961	18.65	14.74	0.01	3.89	0.01	16.84	0.02	1.81	0.00

REMARKS: Layout is to scale as of 1922

(1) This work not done under this project number but lies within the limits of this project.

4.75

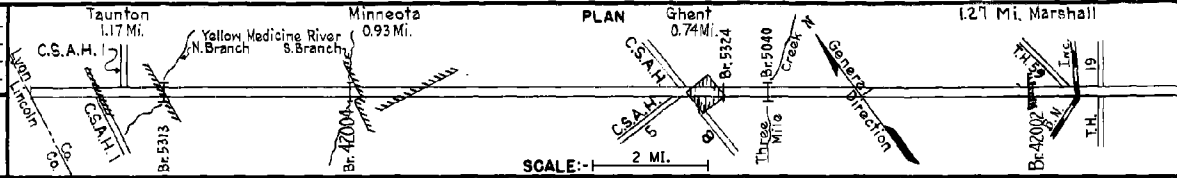
PREPARED BY
HIGHWAY PLANNING SURVEY
IN COOPERATION WITH
U. S. PUBLIC ROADS ADMINISTRATION

STATE OF MINNESOTA
DEPARTMENT OF HIGHWAYS
ROAD LIFE STUDIES
CONSTRUCTION PROJECT LOG RECORD


CONTROL SECTION 4210
TRUNK HIGHWAY 68
COUNTY Lyon
DISTRICT 8B

LIMITS: M. Co. Line - Jct. T.H. 19 in Marshall

Ref. Pt. 020+00.573 - 039+00.214



YEAR BUILT	PROJECT N°	DESCRIPTION			CODE N°
		TYPE	WIDTH	THICKNESS	
M 1952	A.F.E. 5	Bit. Fog Seal	468		RS-1, 1950 Gal. Agg. 85 C.Y.
C 1955	4210-11	Hot Asphaltic Conc.	50' 70"	3"	
	4210-10 A&B	Traffic Signals		added	
M 1956	A.F.E. 605	Light Bit. Seal (0.14 Mi.) Bit Seal Coat (0.51 Mi.)	2472 2670		RS-25 RPHO, 37295 Gal. Agg. 1390 C.Y.
C 1958	4210-13	Traffic Signals			
C 1961	4210-14	Plant mix bit. base Plant mix bit.	26' 272	12'-3"	
C 1962	4210-16	Grading Sub-base Gravel Base Road Mix Bit. (Base)	43' 26'	5" 1 1/2"	12" Sand Gravel Sub-base
C 1962	4210-42004	Br. 42004	32'		15' Precast C.S.
C 1962	4210-42002	Br. 42002	30'		139' Prestressed C.S.
C&M 1964	4210-17	Traffic Signals Light Bit. Seal	25'		at four intersections RS-2, 44489 Gal. Agg. 1560 C.Y.
C 1978	4210-22 SF	TRAFFIC CONTROL SIGNAL SYSTEM INTERSECT. REV.			W. Jct. Th 68 & Th 69
C 1981	4210 F 114-1121	Rapid B Overlay Br. 42002			
M 1984	SF	Spot Bit Overlay	24'	1 1/2"	Sp. 2331 2419 Ton
M 1985	SF	Mill Inpt. Bit. Bit. Surfacing	30' 70'	3/4" 3/4"	
M 1988	M4284	Bit. Overlay	24'	1 1/2"	Spec. 2341
M 1989	M4350	Bit. Overlay	24'	1 1/2"	Spec. 2341



YEARS FROM	TOTAL MILES TO	UNINCORPORATED		INCORPORATED		RURAL		URBAN	
		RDWY. MI.	BR. MI.	RDWY. MI.	BR. MI.	RDWY. MI.	BR. MI.	RDWY. MI.	BR. MI.

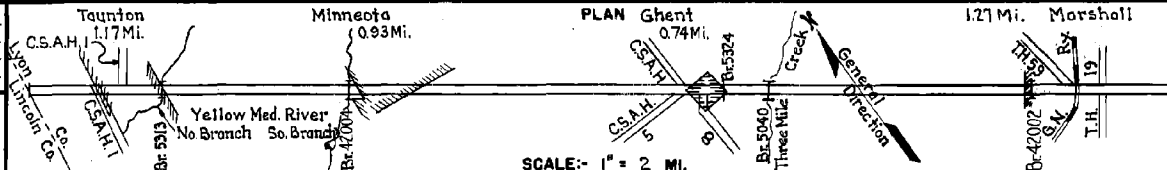
REMARKS: See Sheet No. 1

PREPARED BY
HIGHWAY PLANNING SURVEY
IN COOPERATION WITH
U.S. PUBLIC ROADS ADMINISTRATION


STATE OF MINNESOTA
DEPARTMENT OF HIGHWAYS
ROAD LIFE STUDIES
CONSTRUCTION PROJECT LOG RECORD

CONTROL SECTION 4210
TRUNK HIGHWAY 58
COUNTY Lyon
DISTRICT 8B

LIMITS: W.Co.Line-Jct.T.H.19 in Marshall



YEAR BUILT	PROJECT N ^o	DESCRIPTION			CODE N ^o
		TYPE	WIDTH	THICKNESS	
1920	68-17-6 68-14-8 68-68-2	Asphalt (Concrete Base)	NW		
1922	68-68-21	Gravel	24'	2 1/2"	1200 C.Y./Mile
1930	68-68-21	Oil Tr. Gravel	24'		13241 Gal./Mile Maint. Dept.
1938	68-68-23	Crossing Signals			
M	1945 A.F.E. 5	Bit. Seal Coat			RC-3, 9773 Gal./Mi. Grav. 249 C.Y./M. Maint. Div.
M	1947 A.F.E. 4	Spot Treat. Bit. Surf. Repair			SC-3, 46360 Gal. Agg. 3059 Tons
M	1948 A.F.E. 4	Spot Treat. Bit. Surf. Repair (275) Bit. Fog Seal (0.47)	22'	2"	Bit. 19462 Gal. Agg. 983 Tons
C	1948 4210-03 (2)	Grading Extend Mono. Culv.	36' 30'	2"	1200 C.Y./Mi. of Salvaged Bit. Mat'l.
C	1949 4210-04	Grading Culverts (4)	30'-5"	2'-10"	1200 C.Y./Mi. Salv. Bit. 10' Gravel Base for 55 Mi. in Marshall
C	1949 A.F.E. 24 A.F.E. 24(Suppl.)	Bit. Surfacing Mixed Bit. (3)	24'-0"	1"	MC2, 80283, 59405 Gal. Agg. 4845 Tons
C	1949 A.F.E. 24 A.F.E. 24(Suppl.)	Bit. Surfacing Bit. Surf. Treated	24'	1/2"	MG2, 663, 59136 Gal. Agg. 3330 Tons
C	1950 A.F.E. 7	Seeding			
M	1951 A.F.E. 4	Bit Fog Seal	24'		RS-1, 1882 Gal. Agg. 52 C.Y.
C	1951 4210-06 (5)	Sand Grav. Sub Base Gravel Base Plant Mix Bit	37'-0" 37'-0" 37'-0"	2" 1 1/2" 2"	



YEARS FROM	TO	TOTAL MILES	UNINCORPORATED		INCORPORATED		RURAL		URBAN	
			RDWY. MI.	BR. MI.	RDWY. MI.	BR. MI.	RDWY. MI.	BR. MI.	RDWY. MI.	BR. MI.
1962	1963	18.65	14.68	0.06	3.97	0.01	16.59	0.07	1.99	0.00
1964	1973	18.65	14.61	0.04	3.97	0.03	16.51	0.05	2.07	0.02
1974		18.15	14.47	0.04	4.06	0.03	16.40	0.05	2.18	0.02

REMARKS: See Sheet N^o 1
 (2) Contract not final but work substantially complete in 1948. (3) 55 mile in Marshall is 50' Mixed Prime.
 (4) W 84 & W 53 extended; C 1010 added to W 1010 T (Br. 5314). (5) Contract not final but work substantially complete in 1951

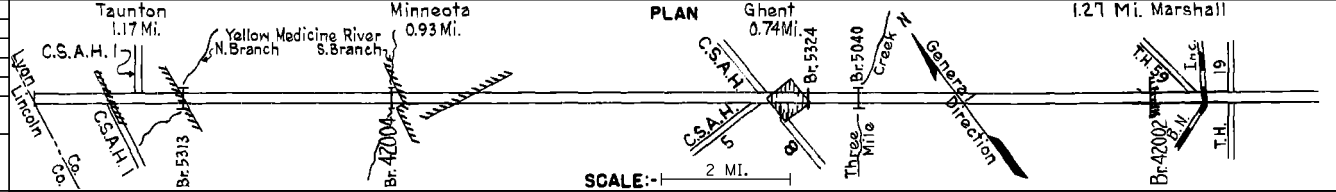
4-75

PREPARED BY
BUREAU OF POLICY & PLANNING
IN COOPERATION WITH
U. S. DEPARTMENT OF TRANSPORTATION - FEDERAL HIGHWAY ADMINISTRATION


STATE OF MINNESOTA
DEPARTMENT OF TRANSPORTATION
CONSTRUCTION PROJECT LOG RECORD

CONTROL SECTION 4210
TRUNK HIGHWAY 68
COUNTY Lyon
DISTRICT 8B

LIMITS: W. Co. Line - Jct. T.H. 19 in Marshall
Ref. Pt. 020+00.573 - 039+00.214



YEAR BUILT	PROJECT No	DESCRIPTION				
		TYPE	WIDTH	THICKNESS	REMARKS	
M	1990	M4417	Spot Overlay		2"	Spec. 2341
M	1992	M4527	Bit. Sealing			
M	1994	M94153	Bit. Overlay	24'	1½"	Spec. 2341
M	1995	M95281	Bit. Overlay	24', 46'	2"	Spec. 2341
M	1996	M96066	Bit. Overlay Shoulder Bit. Overlay	24', 3'	1½", 3"	Spec. 2341 Spec. 2341
M	1998	M98367	Bit. Overlay Shoulder Bit. Overlay	24', 3'	1½", 1½"	Spec. 2350 Spec. 2350
M	2002	8828-45	Agg. Seal			
M	2003	4210-39	Shoulder & Turn lanes Bit. Overlay	12'	7"	Spec. 2350
S	2007	S07049 4210-38	Grading, Concrete & Bit. Surfacing, Signal Systems, Lighting	48'	7"	15' Spacing w/ dowels Bit. Spec. 2360
	2012	4210-40	Milling Bit. Overlay	31', 31'	3", 3"	Spec. 2360 4' Shldr
	2012	4210-41	Mill & Bit. Overlay	25'	3"	Spec. 2360



YEARS		TOTAL MILES	UNINCORPORATED		INCORPORATED		RURAL		URBAN	
FROM	TO		RDWY. MI.	BR. MI.	RDWY. MI.	BR. MI.	RDWY. MI.	BR. MI.	RDWY. MI.	BR. MI.

REMARKS: Line 9; 4210-38, Contaminated Groundwater, sta.969+40 - sta.977+50.