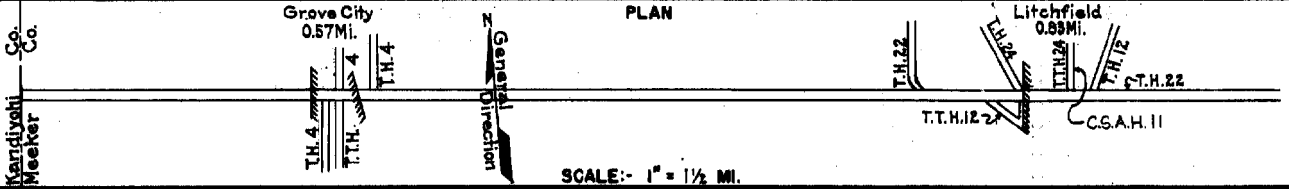


PREPARED BY
HIGHWAY PLANNING SURVEY
IN COOPERATION WITH
U.S. PUBLIC ROADS ADMINISTRATION


STATE OF MINNESOTA
DEPARTMENT OF HIGHWAYS
ROAD LIFE STUDIES
CONSTRUCTION PROJECT LOG RECORD

CONTROL SECTION 4704
TRUNK HIGHWAY 12
COUNTY Necker
DISTRICT 8A

LIMITS: N. Co. Line - Sect. T.H. 22 in Litchfield



YEAR BUILT	PROJECT NO	DESCRIPTION			CODE NO
		TYPE	WIDTH	THICKNESS	
		Gravel			No Record of Constr.
1921	12-10-23	Grading	30'		
1921	12-10-28	Br. 3530	22'		26' C.D.G.
1922	12-10-23	Gravel	24'	3"	143 CY/Mile.
1922	12-10-12	Asphalt Concrete Base	18'	2" / 3" 6"	
1927	12-10-23	Regrading Concrete Br. 3530	18'	3" 7" 9"	26' C.D.G. (Br. Widen)
1938	4704-01	Grade Widening Mono. Culv. Ext.	38'		2-Y66 & Y46.
1938	4704-02	Drain Basins			
1939	4704-03 A.F.E. 6	Seeding			Maint. Dept.
1939	A.F.E. 46	Shoulder Grav.			Maint. Dept.
1942	4704-05	Widen Grade Gray Shoulders Ext. II Culverts	40'	3"	10' Rt. & Lt.
1942	A.F.E. 7	Seeding			Seed supplied by R.S.D.S.P. 4704-06 Maint. Dept.
1950	4704-08	Traffic Signals			
1952	4704-10	Hot Asphaltic Concrete	50'	2" 4" added	



YEARS		TOTAL MILES	UNINCORPORATED		INCORPORATED		RURAL		URBAN	
FROM	TO		RDWY. MI.	BR. MI.	RDWY. MI.	BR. MI.	RDWY. MI.	BR. MI.	RDWY. MI.	BR. MI.
1922	1926	12.87	11.29	0.00	1.57	0.01	11.85	0.00	1.00	0.01
1927	1932	12.74	11.94	0.00	1.39	0.01	11.91	0.00	0.82	0.01
1933	1953	12.70	11.50	0.00	1.40	0.00	11.87	0.00	0.83	0.00

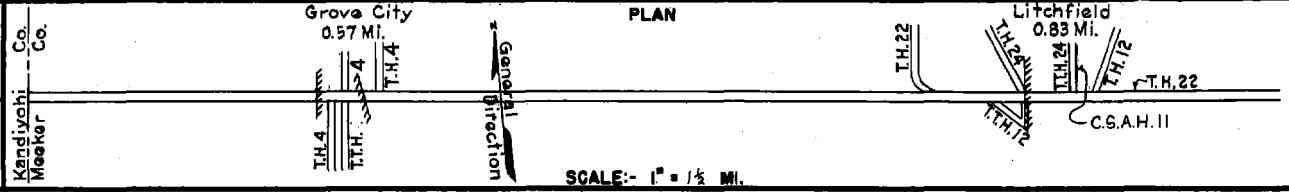
REMARKS: Layout is to scale as of 1927

PREPARED BY
HIGHWAY PLANNING SURVEY
IN COOPERATION WITH
U.S. PUBLIC ROADS ADMINISTRATION


STATE OF MINNESOTA
DEPARTMENT OF HIGHWAYS
ROAD LIFE STUDIES
CONSTRUCTION PROJECT LOG RECORD

CONTROL SECTION 4704
TRUNK HIGHWAY 12
COUNTY Meeker
DISTRICT 8A

LIMITS: W. Co. Line - S. Jct. T.H. 22 in Litchfield



YEAR BUILT	PROJECT N°	DESCRIPTION			CODE N°
		TYPE	WIDTH	THICKNESS	
C	1953 4704-12	Grading (1.53 Mi.) Concrete (1.53 Mi.) Conc. Widening (0.5 Mi.)	40' 24' 26'	6'-9" 97'-9" 8"	6'-9" Granular Mat'l Const. C88 Culy.
C	1954 A.F.E. 907	Seeding			
C	1954 A.F.E. 824	C.M. Culyverts			
C	1956 4704-15	Traffic Signals			
C	1958 4704-17	Widening Grav. Base-Sub-base Conc. or Mixed (Base)	42' 32' 32'	18'-36" 6'-10" 8'-1 1/2"	18'-36" Conc. Imp. Wid. opened to 44'
C	1958 4704-17	Grading Gravel Base Mixed Bit (Base)	42' 42' 26'	4 1/2" 12" 1 1/2"	on 12" Sand-Gr. Sub-base
C	1958 A.F.E. 818	Bit. Stab. Grav. Base Plant Mix Bit. Repair Sag in Conc.	38' 24'	10'-7" 2"	Base 210 Tons Surf. 109 Tons
C	1959 4704-18	Plant Mix Bit. Surf.	44'	3"	
M	1961	Light Bit Seal	25'		RS-2, 18049 Gal. Agg. 135 C.Y.
M	1965 C	Light Bit Seal	25'		RS-1C, 17637 Gal. Agg. 620 C.Y.
M	1967 C	Light Bit Seal	25'		CRS-1 Bit, 8353 Gal. FA-1 Agg. 298.5 C.Y.
M	1971 4704-21	Bituminous Surf.	24' 44'	3/4"	
M	1972 SF	Joint Seal			7650 lbs Sealant
C	1975 -26	TRAFFIC SIGNALS			At Depot St. At 3rd St.
C	1979 SF	BIT. SURFACING	24'	3/4"	



YEARS		TOTAL MILES	UNINCORPORATED		INCORPORATED		RURAL		URBAN	
FROM	TO		RDWY. MI.	BR. MI.	RDWY. MI.	BR. MI.	RDWY. MI.	BR. MI.	RDWY. MI.	BR. MI.

REMARKS: See Sheet No. 1

