FORM R.L.-7 REV. 2-40

SHEET 1 OF 3

PREPARED BY
HIGHWAY PLANNING SURVEY
IN COOPERATION WITH
U. S. PUBLIC ROADS ADMINISTRATION

STATE OF MINNESOTA
DEPARTMENT OF HIGHWAYS
ROAD LIFE STUDIES
CONSTRUCTION PROJECT LOG RECORD

CONTROL SECTION 4911
TRUNK HIGHWAY 25
COUNTY Morrison
DISTRICT 3A

LIMITS: S. Jct. T.H. 27 at N. Corp. Limits Genola – N. Co. Line.

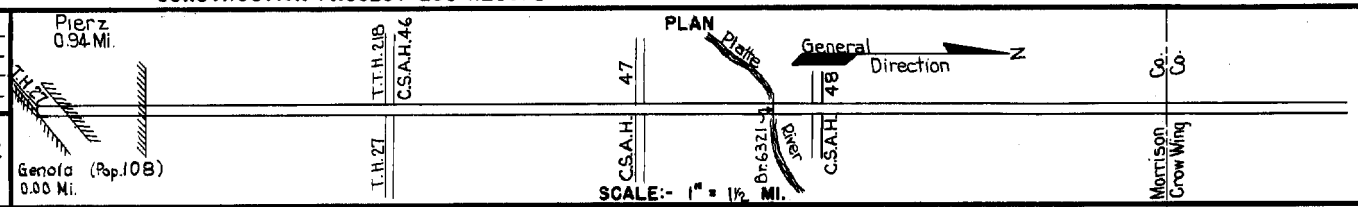

YEAR BUILT	PROJECT Nº	DESCRIPTION: TYPE	WIDTH	THICKNESS	REMARKS	CODE Nº
					No Record of Constr.	
		Oil Tr. Gravel	24'-48'	1½"		
					Added in 1934.	
					No Record of Constr.	
		Gravel	24'	2"		
					Added in 1934.	
		Grading	24'		Co. Job 2304	
1923		Gravel	24'	2½"	1200 C.Y./Mile	
					Added in 1934.	
		Grading	24'		Co. Job 2404	
1924		Gravel	24'	1¾"	800 C.Y./Mile	
					Added in 1934.	
		Grading	24'		Co. Job 2404. Added	
1930		Gravel (1)	24'	1¾"	in 1934. 800 C.Y./Mi.	
		Br. 3397 & 6310	18'		60' L.T. & W.106 D.	
	1937 A.F.E. 44	Grading	30'			
1937	1937 A.F.E. 51	Gravel	28'	1½"	Maint. Dept.	
	1938 A.F.E. 20	Br. 8476			W126	
1938	A.F.E. 7	Br. 3776, 6321 & Culv.			W1010, W1210T & W86	
					Maint. Dept. & W.P.A.	
	4911-01 A&B.	Grading	32'			
1938	4911-02 A&B	Gravel	28'	1"		
					Maint. Dept. & W.P.A.	
C	A.F.E. 50					
1940	A.F.E. 51	Mixed Bit.	24'	1¼"	Traveling Plant	
					Maint. Dept.	
M	A.F.E. 4	Spot Retreat. &			RT-8,9 & SC-3b, 2841 G./M.	
1942	A.F.E. 5	Bit. Seal Coat	24-50'		Agg. 91 C.Y./Mi.	
					Maint. Dept.	
M		Spot Treat.			Bit. 2061 Gal./Mi.	
1944	A.F.E. 4	Bit. Surf. Repair	24'		Grav. 83 C.Y./Mi.	
					Maint. Div.	
M		Spot Treat.			MC-2 & SC-3, 3376 G./M.	
1945	A.F.E. 4	Bit. Surf. Repair	24'		Grav. 166 C.Y./Mi.	
					Maint. Div.	
M		Spot Treat.			SC-3, 19991 Gal.	
1946	A.F.E. 4	Bit. Surf. Repair	24'		Agg. 952 C.Y.	
M		Spot Treat.			SC-3 & RC-3, 30384 Gal.	
1947	A.F.E. 4	Bit. Surf. Repair	24'		Agg. 1062 C.Y.	



YEARS FROM	YEARS TO	TOTAL MILES	UNINCORPORATED RDWY. MI.	UNINCORPORATED BR. MI.	INCORPORATED RDWY. MI.	INCORPORATED BR. MI.	RURAL RDWY. MI.	RURAL BR. MI.	URBAN RDWY. MI.	URBAN BR. MI.
1934	1937	19.08	18.13	0.01	0.94	0.00	19.07	0.01	0.00	0.00
1938		12.94	12.00	0.00	0.94	0.00	12.94	0.00	0.00	0.00

REMARKS: Layout is to scale as of 1938.

(1) No record of construction of Br. 3397.

1-27-61

FORM R.L.-7 REV. 2-40

SHEET 2 OF 3

PREPARED BY
HIGHWAY PLANNING SURVEY
IN COOPERATION WITH
U. S. PUBLIC ROADS ADMINISTRATION

STATE OF MINNESOTA
DEPARTMENT OF HIGHWAYS
ROAD LIFE STUDIES
CONSTRUCTION PROJECT LOG RECORD

CONTROL SECTION 4911
TRUNK HIGHWAY 25
COUNTY Morrison
DISTRICT 3A

LIMITS: S. Jct. T.H. 27 at N. Corp. Limits Genola - N. Co. Line

Ref. Pt. 128+00.230 - 141+00.245

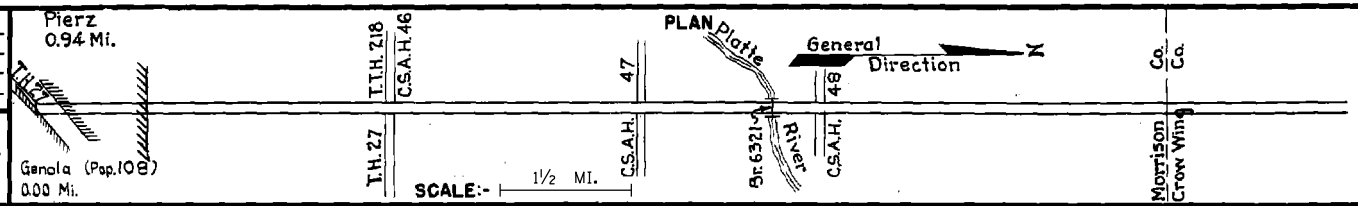

YEAR BUILT	PROJECT Nº	DESCRIPTION: TYPE	WIDTH	THICKNESS	REMARKS	CODE Nº	Log
C		Grading & Gravel	32'	0-15"			
1947	A.F.E. 26	Bit. Surf. Treat. (Mixed Prime)	32'		SC-3, 3669 Gal.		1 0.16
M		Spot Treat.			SC-3, 21540 Gal.		
1948	A.F.E. 4	Bit. Surf. Repair	24'		Agg. 1608 Tons		2 12.94 (Net 2.54)
C		Spot Bit. Stab. Base	28'	1½"-18"	SC-3 & MC-2, 139420 Gal.		
1950	A.F.E. 23	Bit. Resurfacing			Agg. 8688 Tons		3 0.18 11.84
		Mixed Bit.	24'	1"	added thickness		
M					RCS-1, 3529 Gal.		
1951	A.F.E. 4	Bit. Fog Seal	4552		Agg. 105 C.Y.		4 0.92
M		Spot Treat.			SC-3, 4648 Gal.		
1952	A.F.E. 4	Bit. Surf. Repair	24'		RCS-2 & 4, 15367 Gal.		5 0.18 11.84 (Net Repair 0.58)
	A.F.E. 5	Light Bit. Seal	24'		Agg. 1048 C.Y.		
M		Spot Treat			SC-3, 8272 Gal.		
1955	A.F.E. 604	Bit. Surf. Repair	24'		Agg. 700 Tons		6 11.84 (Net 0.95)
M		Spot Base Repair	28'		Grav. Base 3682 Tons		
1957	A.F.E. 822	Restore Bit. Surf.	28'		MC-2 & SC-3 28364 Gal.		7 12.94 (Net 2.60)
					Agg 1974 Tons		
M					RS-2, 26540 Gal.		
1958	A.F.E. 605	Bit. Seal Coat	2552		Agg. 992 C.Y.		8 12.94
M		Spot Treat			RS-2K, 22082 Gal.		
1963		Bit. Surf. Repair	24'		MC-2, 6528 Gal.		9 12.94 (Net Repair 1.64)
		Light Bit. Seal	25'		Agg. 820 C.Y. & 721 Tons		
C							
1967	4911-06	Plant Mix Bit.	24-34'	1½-2½"			10 12.94
		Gravel Shld.					
C							
1980	SF	Bituminous Shldr	4'	1½"			11 0.31 0.50
M				2"	Spec. 2331		
1986	M4194	Spot Overlay	24'	1½"	Spec. 2341		12 12.947 Mi.
C				3"	Spec. 2331		
1992	4911-10	Bit. Overlay	24'	1½"	Spec. 2341		13 12.947 Mi.
S		Const. Shoulder					
2007	4911-12	Milling	24'	3"			14 12.947 Mi.
		Bit. Overlay	24'	3"	Spec. 2360		

YEARS FROM	YEARS TO	TOTAL MILES	UNINCORPORATED RDWY. MI.	UNINCORPORATED BR. MI.	INCORPORATED RDWY. MI.	INCORPORATED BR. MI.	RURAL RDWY. MI.	RURAL BR. MI.	URBAN RDWY. MI.	URBAN BR. MI.

REMARKS: See Sheet Nº 1

FORM RL-7

PREPARED BY
BUREAU OF POLICY & PLANNING
IN COOPERATION WITH
U. S. DEPARTMENT OF TRANSPORTATION - FEDERAL HIGHWAY ADMINISTRATION

STATE OF MINNESOTA
DEPARTMENT OF TRANSPORTATION
CONSTRUCTION PROJECT LOG RECORD

CONTROL SECTION 4911
TRUNK HIGHWAY 25
COUNTY Morrison
DISTRICT 3A

LIMITS: S. Jct. MNTH 27, S. Limits Pierz - Morrison/Crow Wing Co. Line

Ref. Pt. 128+00.230 - 141+00.245

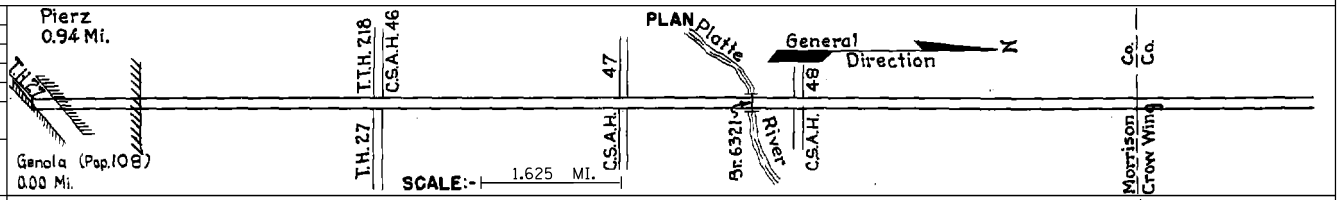

YEAR BUILT	PROJECT No	DESCRIPTION: TYPE	WIDTH	THICKNESS	REMARKS
C		Subcut Grading	56'	45"	
2010	4911-14	Agg Base	40'	8"	Bit Shldrs 10'
		Bit. Surfacing	24'	5"	Spec 2360
M		Agg. Shoulders			
2020	8823-337	Surfacing	var.	var.	Spec. 2118
		Special			



YEARS FROM	YEARS TO	TOTAL MILES	UNINCORPORATED RDWY. MI.	UNINCORPORATED BR. MI.	INCORPORATED RDWY. MI.	INCORPORATED BR. MI.	RURAL RDWY. MI.	RURAL BR. MI.	URBAN RDWY. MI.	URBAN BR. MI.

REMARKS: