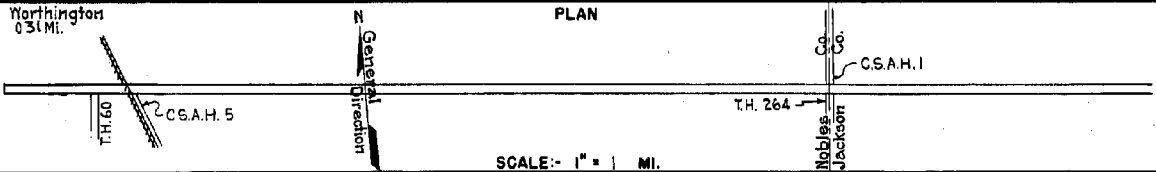


PREPARED BY  
HIGHWAY PLANNING SURVEY  
IN COOPERATION WITH  
U. S. PUBLIC ROADS ADMINISTRATION


STATE OF MINNESOTA  
DEPARTMENT OF HIGHWAYS  
ROAD LIFE STUDIES  
CONSTRUCTION PROJECT LOG RECORD

CONTROL SECTION 5303  
TRUNK HIGHWAY 16  
COUNTY Nobles  
DISTRICT 76

LIMITS: S. Jct. T.H. 60 in Worthington - E. Co. Line



YEAR BUILT	PROJECT N <sup>o</sup>	DESCRIPTION			CODE N <sup>o</sup>
		TYPE	WIDTH	THICKNESS	
		Gravel	24'	3"	No Record of Constr.
1921	16-9-16	Concrete	40'	7"	City Paving.
1921		Concrete	40'		City Paving.
1922	16-9-23C	Grading Gravel	30' 24'	3 1/2"	1600 C.Y./Mile.
1931	16-9-23C	Concrete	20'	9-7.9	
1932		Oil Tr. Gravel	24'	1 1/2"	12195 Gal./Mile. Maint. Dept.
1932	(1) 16-9-23C	Oil Tr. Gravel	24'	1 1/2"	12195 Gal./Mile. Maint. Dept.
M 1940	A.F.E. 29	Bit. Retreat			MC3-6007 Gal./Mi. Grav. 335 C.Y./Mi. Maint. Dept.
C 1942	5303-04	Br. 5466	30'		206 B.S. U.P.
C 1942	5303-01 5303-03 5303-05	Grading (2)	40'		.52 Divided Highway W.P.A.
C 1942	5303-11	Stab. Gravel	26'	2"	
C 1943	5303-13	Roadside Develop.			
C 1944	A.F.E. 17	Bit. Surfacing Mixed Bit.	24'	1"	RT-5, 3977 Gal./Mi. Grav. 573 C.Y./Mi. Maint. Dept.
M 1945	A.F.E. 4	Bit. Surf. Repair			SG3, 4831 Gal./Mi. Grav. 228 C.Y./Mi. Maint. Div.



YEARS FROM	TO	TOTAL MILES	UNINCORPORATED		INCORPORATED		RURAL		URBAN	
			RDWY. MI.	BR. MI.	RDWY. MI.	BR. MI.	RDWY. MI.	BR. MI.	RDWY. MI.	BR. MI.
1922	1941	7.20	6.01	0.00	1.19	0.00	6.01	0.00	1.19	0.00
1942	1946	7.03	6.28	0.00	0.75	0.00	6.28	0.00	0.75	0.00
1947	1972	7.02	6.28	0.00	0.74	0.00	6.28	0.00	0.74	0.00
1973		6.33	6.02	0.00	0.31	0.00	6.02	0.00	0.31	0.00

REMARKS: Layout is to scale as of 1922. Plan revised for 1942 relocation.  
 (1) This work not done under this project number but lies within the limits of this project. (2) .17 Mi. at No. Jct. T.H. 60 and .35 Mi. at So. Jct. T.H. 60 divided highway, 2-32' Roadways, balance single 40' Roadway.

6-74

PREPARED BY  
HIGHWAY PLANNING SURVEY  
IN COOPERATION WITH  
U. S. PUBLIC ROADS ADMINISTRATION

STATE OF MINNESOTA  
DEPARTMENT OF HIGHWAYS  
ROAD LIFE STUDIES  
CONSTRUCTION PROJECT LOG RECORD

CONTROL SECTION 5303  
TRUNK HIGHWAY 16  
COUNTY Nobles  
DISTRICT 7B

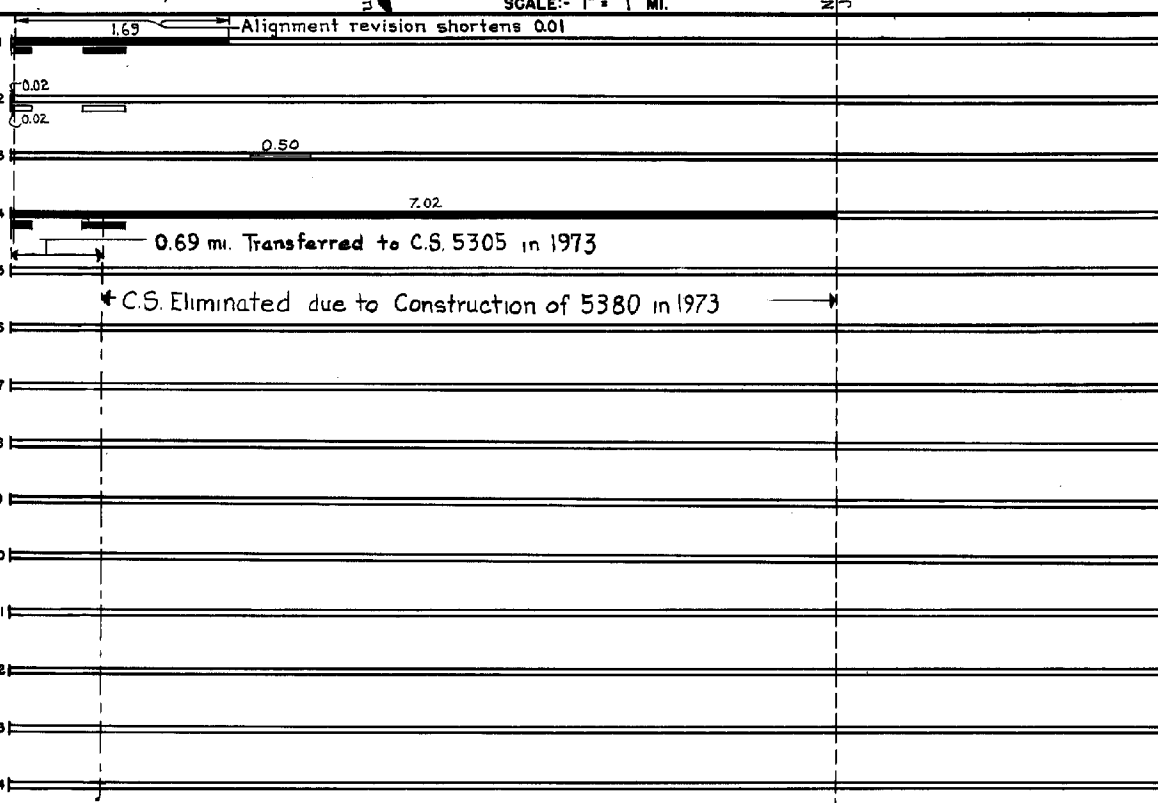
LIMITS: S. Jct. T.H. 60 in. Worthington - E. Co. Line

Worthington  
0.31 Mi.

PLAN

T.H. 60  
C.S.A.H. 1  
Nobles  
Jackson

YEAR BUILT	PROJECT N <sup>o</sup>	DESCRIPTION			REMARKS	CODE N <sup>o</sup>
		TYPE	WIDTH	THICKNESS		
C	5303-06	Concrete	24'	9"-9"		
1947	5303-08	Concrete Grav. Shoulders			8 Ft. & Lt.	
(1)						
C	5302-06	Concrete	44'	9"-9"		
1948						
M	C	Light Bit. Seal	20'		CRS-1, 727 Gal. FA-1, Agg. 22 C.Y.	
1967						
C	5303-17	Bit. Overlay	22'-44"	2 1/2"		
1971						



YEARS		TOTAL MILES	UNINCORPORATED		INCORPORATED		RURAL		URBAN	
FROM	TO		RDWY. MI.	BR. MI.	RDWY. MI.	BR. MI.	RDWY. MI.	BR. MI.	RDWY. MI.	BR. MI.

REMARKS: See Sheet N<sup>o</sup> 1 (1) Contract not final but work substantially complete in 1947.