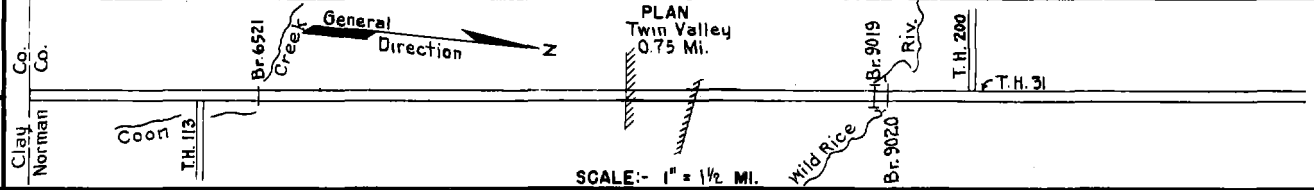


PREPARED BY  
HIGHWAY PLANNING SURVEY  
IN COOPERATION WITH  
U. S. PUBLIC ROADS ADMINISTRATION


STATE OF MINNESOTA  
DEPARTMENT OF HIGHWAYS  
ROAD LIFE STUDIES  
CONSTRUCTION PROJECT LOG RECORD

CONTROL SECTION 5404  
TRUNK HIGHWAY 32  
COUNTY Norman  
DISTRICT 2B

LIMITS: S. Co. Line - S. Jct. T. H. 200



YEAR BUILT	PROJECT N°	DESCRIPTION			CODE N° Dist.
		TYPE	WIDTH	THICKNESS	
		Gravel	24'	3'-5"	No Record of Const. Added in 1934.
1923		Grading Gravel Br. 3484	24'	2 1/2"	Co. Job 2203. Added in 1934. 1200 C.Y./Mile 30' C. D. G.
1925		Grading Gravel	24'	2 1/2"	Co. Job 2501. 1200 C.Y./Mile. Added in 1934.
1929		Grading Gravel	24'	2 1/2"	Co. Job 2901. 1200 C.Y./Mile. Added in 1934.
1932		Grading Gravel Br. 5226 & 5225	24'	2"	Co. Job 3204. Added in 1934. 1200 C.Y./Mile 48 B.S. & 100 B.S.
1934		CaCl <sub>2</sub> Stab Gravel	26'	3"	With Clay. Maint. Dept.
C 1940	A.F.E. 27	Mixed Bit.	26'	1"	Maint. Dept.
M 1942	A.F.E. 6	Spot Graveling			120 C.Y./Mile. Maint. Dept.
M 1942	A.F.E. 5	Bit. Seal Coat	22'		RG 3,2547 Gal./Mi. Grav. 84 C.Y./Mile. Maint. Dept.
M 1943	A.F.E. 17	Grade Lift			Earth. 6133 C.Y./Mi. Grav. 1280 C.Y./Mi. Maint. Dept.
M 1944	A.F.E. 6	Grav. Resurfacing (Spots)			317 C.Y./Mi. Maint. Div.
M 1945	A.F.E. 6	Grav. Resurfacing (Spots)			167 C.Y./Mi. Maint. Div.
C 1947	5404-02	Grading Stab Gravel Br. 6521 & Culv. Ext.	36'	1 1/2"	1200 C.Y./Mi. C108T & W84
C 1949	A.F.E. 22	Bit. Surfacing Mixed Bit.	24'	1"	MC2&5C3, 90134 Gal. Agg. 5187 Tons



YEARS		TOTAL MILES	UNINCORPORATED		INCORPORATED		RURAL		URBAN	
FROM	TO		RDWY. MI.	BR. MI.	RDWY. MI.	BR. MI.	RDWY. MI.	BR. MI.	RDWY. MI.	BR. MI.
1934	1955	11.07	10.22	0.03	0.82	0.00	11.04	0.03	0.00	0.00
1956	1959	10.36	9.59	0.02	0.75	0.00	10.34	0.02	0.00	0.00
1960	1961	10.36	9.54	0.02	0.80	0.00	10.34	0.02	0.00	0.00
1962		10.36	9.59	0.02	0.75	0.00	10.34	0.02	0.00	0.00

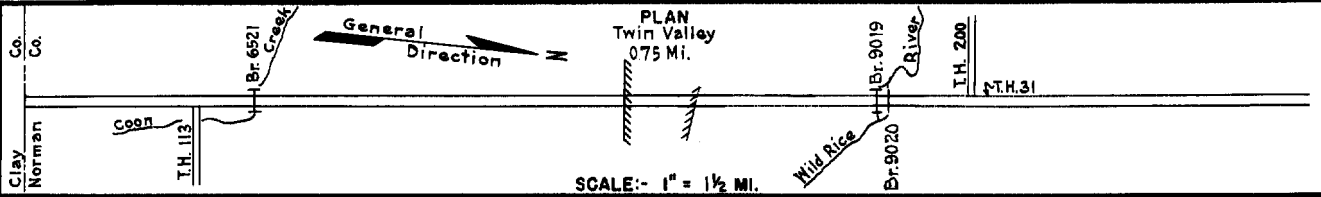
REMARKS: Layout is to scale as of 1934.

PREPARED BY  
HIGHWAY PLANNING SURVEY  
IN COOPERATION WITH  
U.S. PUBLIC ROADS ADMINISTRATION

STATE OF MINNESOTA  
DEPARTMENT OF HIGHWAYS  
ROAD LIFE STUDIES  
CONSTRUCTION PROJECT LOG RECORD

CONTROL SECTION 5404  
TRUNK HIGHWAY 32  
COUNTY Norman  
DISTRICT 2B

LIMITS: S. Co. Line - S. Jct. T.H. 200



YEAR BUILT	PROJECT N°	DESCRIPTION			CODE N°
		TYPE	WIDTH	THICK-NESS	
M	1950 A.F.E. 4	Spot Treat. Bit. Surf. Repair Bit. Fog Seal	24'		
M	1951 A.F.E. 24	Spot Treat. Bit. Surf. Repair Spot Base Corr.	24'	1"	
C	1951 A.F.E. 26	Install Culvert			
C	1952 5404-05	Gravel Base Plant Mix Bit.	32' 3-9"	24' 1 1/2"	
M	1953 A.F.E. 818	Frost Boil Corr.			
C&M	1954 A.F.E. 821	Guard Rail (312)*			
M	1954 A.F.E. 604	Bit. Surf. Repair	24'		
M	1954 A.F.E. 605	Light Bit. Seal			
M	1956 A.F.E. 605	Heavy Bit. Seal Coat	24'		
C	1956 5404-08	Grade & Granular Mat	34' 50"	10' 2 1/2"	
C	1956 5404-09	Mixed Bit. (Base) Br. 9019	26' 50"	1 1/2"	
M	1957 A.F.E. 605	Light Bit. Seal	24' 27"		
C	1958 5404-11	Plant Mix Bit.	24' 50"	2'	
M	1963 C	Light Bit. Seal	25'		
C	1964 5404-12	Plant mix Bit. Gravel Shoulders	24'	1 1/2"	
C	1972 5404-14	PLATE BEAM GUARD RAIL FOR BR. 9019			
C	1974 5400-04	GUARD RAIL FOR BR. 6521 & 9020 AT M.P. 43.6 & 44.0			

1	11.07 (Fog Seal 11.07) (Net Repair 4.10)	
2	3.90 (Net 1.54)	
3		
4	7.32	
5		
6	4.06 (Seal)	1.10 (Repair)
7	7.32	
8		Relocation Shortens 0.71
8		3.04
9		10.23
10		3.04
11		3.04
12		7.32
13		
14		

YEARS FROM	TO	TOTAL MILES	UNINCORPORATED		INCORPORATED		RURAL		URBAN	
			RDWY. MI.	BR. MI.	RDWY. MI.	BR. MI.	RDWY. MI.	BR. MI.	RDWY. MI.	BR. MI.

REMARKS: See Sheet No. 1

