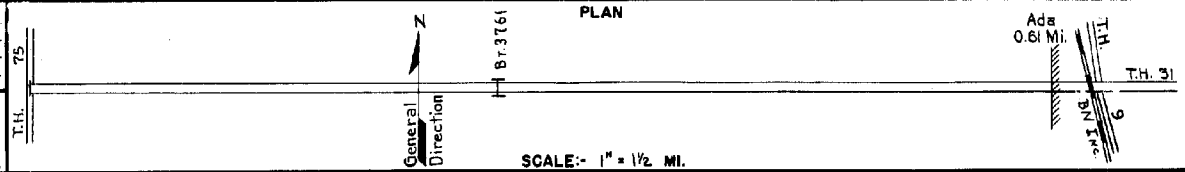


PREPARED BY  
HIGHWAY PLANNING SURVEY  
IN COOPERATION WITH  
U. S. PUBLIC ROADS ADMINISTRATION


STATE OF MINNESOTA  
DEPARTMENT OF HIGHWAYS  
ROAD LIFE STUDIES  
CONSTRUCTION PROJECT LOG RECORD

CONTROL SECTION 5407  
TRUNK HIGHWAY 200  
COUNTY Norman  
DISTRICT 2B

LIMITS: S.Jct. T.H. 75 - Jct. T.H. 9 in Ada



YEAR BUILT	PROJECT N <sup>o</sup>	DESCRIPTION			CODE N <sup>o</sup> DIST.
		TYPE	WIDTH	THICKNESS	
		Earth	22'		No Record of Const.
1923		Br. 3761	20'		35 B.S.
1925	75-6-40-1B&C	Grading	30'		
1926	75-6-40-1B&C	Gravel	26'	1 1/2"	800 C.Y./Mile.
1926	(1) 75-6-40-1B&C	Oil Tr. Gravel	26'	1 1/2"	10000 Gal./Mile. Maint. Dept.
1935	75-6-40-1A	Concrete	20'	9-7-9	2235
1936	75-6-40-1B&C	CaCl <sub>2</sub> Stab. Gravel	32'	3"	1436
		Stab. Gravel Base	32'	2 1/2"	
1938	5407-02	Stab. Base Repair			
		Mixed Bit.	26'	1"	1438
1938	75-6-29	Br. 3761	30'		Widening. 35 B.S. 1438
1938	5407-03	Xing Signals			1238
M	1941 A.F.E.55	Spot Treat.			RT-4&6, 1101 Gal./Mi.
		Bit. Surf. Repair	24'		Grav. 52 C.Y./Mi. Maint. Dept.
M	1942 A.F.E.4	Spot Treat.			MC7&RT, 2901 Gal./Mi.
		Bit. Surf. Repair			Grav. 111 C.Y./Mi.
		Frost Boll Repair			Maint. Dept.
C	1943 5407-05	Culvert			C57 x 28'
M	1943 A.F.E.4	Spot Treat.			RT, 1434 Gal./Mi.
		Bit. Surf. Repair	24'		Grav. 44 C.Y./Mi. Maint. Dept.



YEARS		TOTAL MILES	UNINCORPORATED			INCORPORATED			RURAL		URBAN	
FROM	TO		RDWY. MI.	BR. MI.	RDWY. MI.	BR. MI.	RDWY. MI.	BR. MI.	RDWY. MI.	BR. MI.		
1921	1949	13.97	13.35	0.01	0.61	0.00	13.35	0.01	0.61	0.00		
1950	1954	13.95	13.33	0.01	0.61	0.00	13.33	0.01	0.61	0.00		
1955		13.94	13.32	0.01	0.61	0.00	13.32	0.01	0.61	0.00		

REMARKS: Layout is to scale as of 1937.  
This work not done under these project numbers but lies within the limits of these projects.

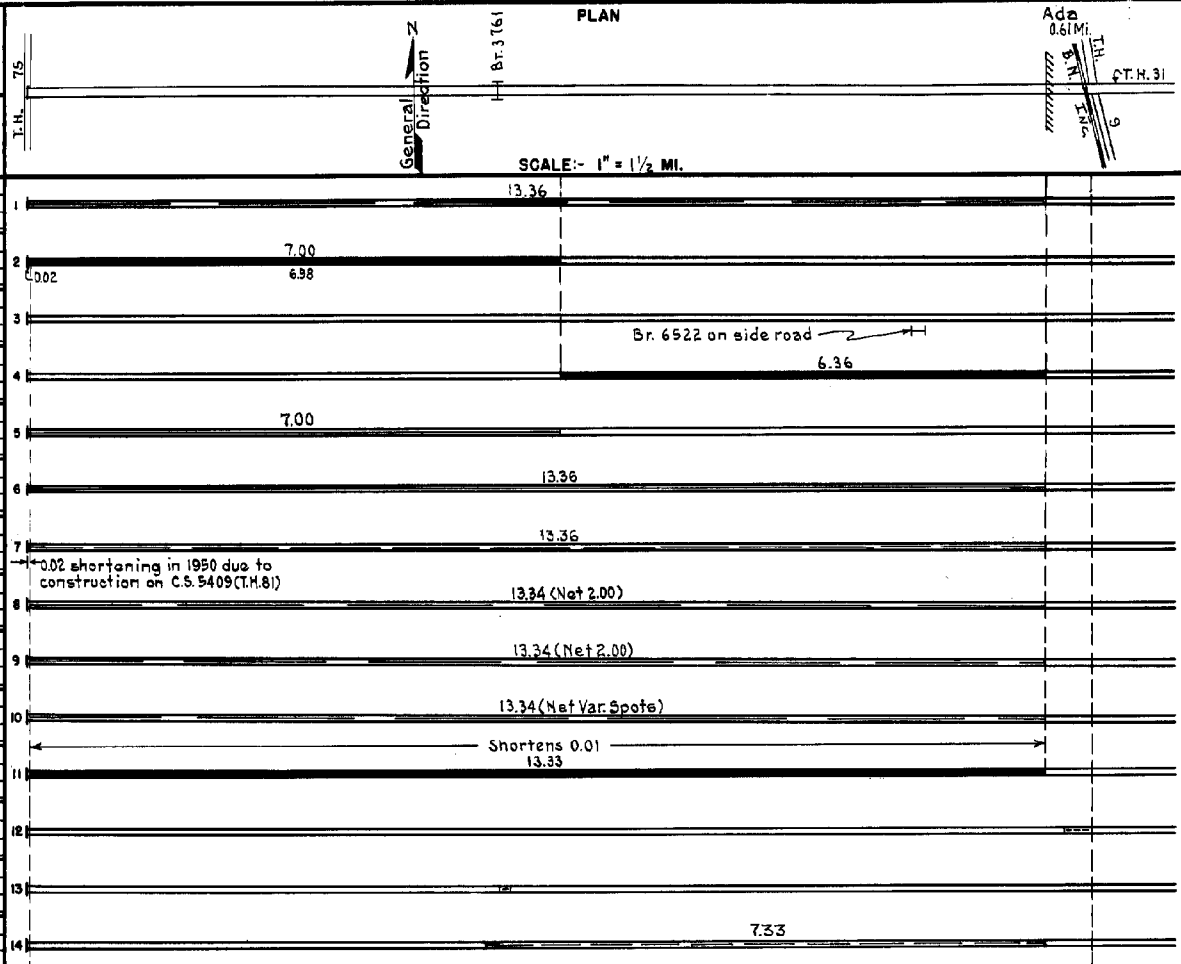
PREPARED BY  
HIGHWAY PLANNING SURVEY  
IN COOPERATION WITH  
U.S. PUBLIC ROADS ADMINISTRATION

STATE OF MINNESOTA  
DEPARTMENT OF HIGHWAYS  
ROAD LIFE STUDIES  
CONSTRUCTION PROJECT LOG RECORD

CONTROL SECTION 5407  
TRUNK HIGHWAY 200  
COUNTY Norman  
DISTRICT 2B

LIMITS: Sct. T.H.75 - Jct. T.H.9 in Ada

YEAR BUILT	PROJECT NO.	DESCRIPTION			CODE NO. DIST.
		TYPE	WIDTH	THICKNESS	
M 1944	A.F.E. 4	Bit. Fog Seal (Spots)	24'		RT-6, 322 Gal./Mi. Grav. 13 C.Y./Mi. Maint. Div.
C 1945	A.F.E. 27	Bit. Resurfacing Mixed Bit.	24'	3/4" boded	RT-6, 9300 Gal./Mi. Grav. 397 C.Y./Mi. Maint. Div.
C 1945	A.F.E. 30	Remove old bridge Channel change & Apr. Const. Br. 6522.	19'		40' L.T. (on side road)
C 1946	A.F.E. 4	Bit. Resurfacing Mixed Bit.	24'	1" boded	RT-6, 58621 Gal. Agg. 3161 C.Y.
M 1947	A.F.E. 4	Bit. Fog Seal	24'		RT-6, 9881 Gal.
M 1949	A.F.E. 4	Bit. Fog Seal	24'		MC-3, 19404 Gal. Agg. 344 C.Y.
M 1950	A.F.E. 4	Spot Bit. Patching			SC-7 & RT-6, 16627 Gal. Agg. 600 C.Y.
M 1951	A.F.E. 4	Spot Treat. Bit. Surf. Repair	24'		SC-3 & RT-6, 28213 Gal. Agg. 1408 C.Y.
M 1952	A.F.E. 4	Spot Treat. Bit. Surf. Repair			SC-3, 8839 Gal. Agg. 592 C.Y.
M 1953	A.F.E. 604	Spot Treat. Bit. Surf. Repair			SC-3, 9462 Gal. Agg. 846 Tons
C 1955	5407-13	Shoulder Grading Concrete	38' 22'	9'-7"	1555
C 1955	5407-12	Widening Concrete	30'	8'	15' Rt. & Lt. 1255
C 1956	A.F.E. 817	Guard Rail			240 L.F.
M 1971	SF	7,123 Lin. Ft. Joint Seal			



YEARS FROM TO		TOTAL MILES	UNINCORPORATED		INCORPORATED		RURAL		URBAN	
RDWY. MI.	BR. MI.		RDWY. MI.	BR. MI.	RDWY. MI.	BR. MI.	RDWY. MI.	BR. MI.	RDWY. MI.	BR. MI.

REMARKS: See Sheet No. 1  
FOR OTHER PROJECTS SEE DIST NO. 4069

