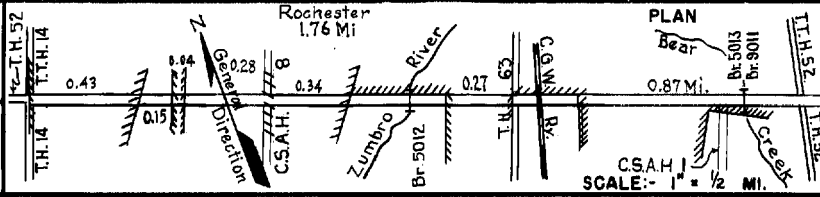


PREPARED BY
HIGHWAY PLANNING SURVEY
IN COOPERATION WITH
U.S. PUBLIC ROADS ADMINISTRATION

STATE OF MINNESOTA
DEPARTMENT OF HIGHWAYS
ROAD LIFE STUDIES
CONSTRUCTION PROJECT LOG RECORD


CONTROL SECTION 5502
TRUNK HIGHWAY 14
COUNTY Olmsted
DISTRICT 6A

LIMITS: W. Jct. T.H. 52 W. of Rochester - E. Jct. T.H. 52 in Rochester



SEE SHEET 3 FOR PLAN
SUBSEQUENT TO 1957.

YEAR BUILT	PROJECT N ^o	DESCRIPTION			CODE N ^o
		TYPE	WIDTH	THICKNESS	
		Earth	20'		No Record of Const.
		Block Pavement	V.W.		No Record of Const.
		Block Pavement	V.W.		No Record of Const. Transferred to T.H. 63 in 1931.
1925	14-7-33B	Grading	30'		
1926	14-7-33A&B	Gravel	24' 2 1/2"		1200 C.Y./Mile.
1927		Concrete	20'	9-7-9	Paved by City.
1931	14-7-43	Grading	40'		
		Br. 5012 & 5013	30'		200 B.S. & 105 B.S.
1932	14-7-43	Gravel	50'	1 1/2"	800 C.Y./Mile. Maint. Dept.
1932	14-7-43	Bituminous	24'	1"	16017 Gal./Mile. Maint. Dept.
1933	14-7-43	Concrete	24'	9-7-9	0.34 Mi. Divided Highway
1935	14-7-43	Roadside Develop			
1936	14-7-43	Crossing Signals			
C	1947 A.F.E. 36	Construct Service Drive			
C	1949 5502-06	Widening Dual Type (0.55 Mi.) Concrete (0.04 Mi.)	64' 28'	9-7-9	



YEARS		TOTAL MILES	UNINCORPORATED		INCORPORATED		RURAL		URBAN	
FROM	TO		RDWY. MI.	BR. MI.	RDWY. MI.	BR. MI.	RDWY. MI.	BR. MI.	RDWY. MI.	BR. MI.
1921	1930	2.16	0.05	0.00	2.08	0.00	0.08	0.00	2.08	0.00
1931	1946	2.99	1.81	0.04	1.12	0.02	1.81	0.04	1.12	0.02
1947	1953	2.99	1.73	0.04	1.20	0.02	1.73	0.04	1.20	0.02
1954	1959	2.99	1.45	0.04	1.45	0.02	1.45	0.04	1.45	0.02
1960	1960	2.99	1.19	0.04	1.74	0.02	1.19	0.04	1.74	0.02
1960	1961	3.62	1.65	0.04	1.91	0.02	1.65	0.04	1.91	0.02
1962	1962	3.63	1.65	0.04	1.92	0.02	1.65	0.04	1.92	0.02

REMARKS: Layout is to scale as of 1931

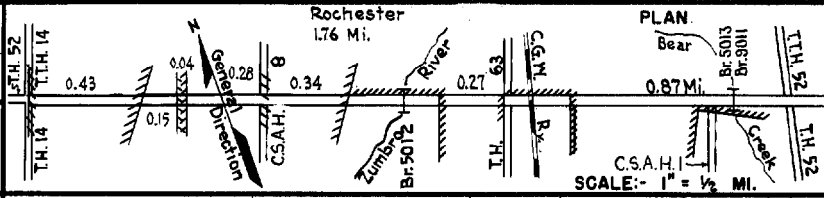
(1) This work not done under this project number but lies within the limits of this project

PREPARED BY
HIGHWAY PLANNING SURVEY
IN COOPERATION WITH
U.S. PUBLIC ROADS ADMINISTRATION

STATE OF MINNESOTA
DEPARTMENT OF HIGHWAYS
ROAD LIFE STUDIES
CONSTRUCTION PROJECT LOG RECORD


CONTROL SECTION 5502
TRUNK HIGHWAY 14
COUNTY Olmsted
DISTRICT 6A

LIMITS: N. Jct. T.H. 52 N. of Rochester - E. Jct. T.H. 52 in Rochester



SEE SHEET 3 FOR PLAN
SUBSEQUENT TO 1957.

YEAR BUILT	PROJECT N ^o	DESCRIPTION			CODE N ^o
		TYPE	WIDTH	THICKNESS	
C 1949	A.F.E. 19	Bit Surfacing Service Drives			
C 1951	A.F.E. 41	Misc. Constr. of Br. 5013			
C 1952	1951 A.F.E. 51 1952 A.F.E. 51	Install 8' C. Culvert			
M 1952	A.F.E. 5	Service Drive Light Bit Seal	24'		MC-2, 1350 Gal. Agg. 33 C.Y.
M 1953	A.F.E. 827	Service Drive Bit Surf. Repair	24'		MG-3, 3175 Gal. Agg. 166 C.Y.
C 1953	5502-12 5502-13	Traffic Signals			
M 1956	A.F.E. 604	Service Drive Spot Bit Surf. Repair (Net 0.20 Mi.)	24'		MC-2, 965 Gal. Bit. Mix 122 Tons
C 1956	5502-08	Grading (E.B. Rdwy) Crushed Rock Base Concrete & Bit (2)	48'6" 3'-6" 9'-9"		Br. 9011 (105' x 30' S.S.) on 24" Sand Material
M 1957	A.F.E. 605 5502-17	Bit Seal Coat Traffic Signals	32'		RS-2, 3085 Gal. Agg. 94 C.Y.



YEARS FROM	TO	TOTAL MILES	UNINCORPORATED		INCORPORATED		RURAL		URBAN	
			RDWY. MI.	BR. MI.	RDWY. MI.	BR. MI.	RDWY. MI.	BR. MI.	RDWY. MI.	BR. MI.
1963	1965	3.63	1.46	0.04	2.11	0.02	1.46	0.04	2.11	0.02
1966	1966	3.63	1.18	0.04	2.39	0.02	1.18	0.04	2.39	0.02
1967		3.74	1.47	0.07	2.18	0.02	1.47	0.07	2.18	0.02

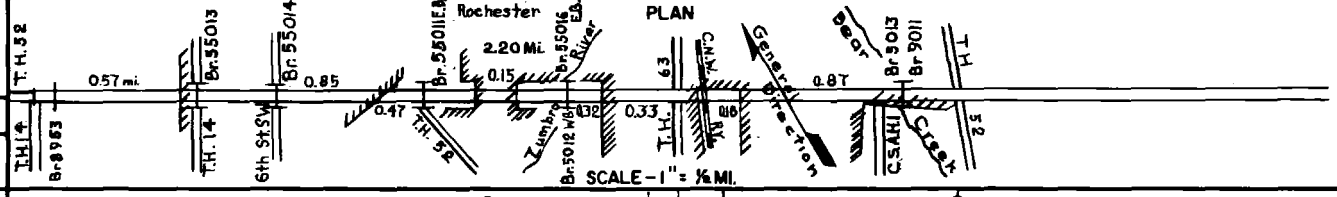
REMARKS: See Sheet No. 1
(2) 3' x 18' Mixed Bit on 6" Cr. Rock placed on outsides of 2'-24" conc. rdwys from Ml. Pt. 2.57- 2.66.

PREPARED BY
TRANSPORTATION & TRANSIT PLANNING & PROGRAMMING DIVISION
IN COOPERATION WITH
U.S. DEPARTMENT OF TRANSPORTATION-BUREAU OF PUBLIC ROADS


STATE OF MINNESOTA
DEPARTMENT OF HIGHWAYS
ROAD LIFE STUDIES
CONSTRUCTION PROJECT LOG RECORD

CONTROL SECTION 5502
TRUNK HIGHWAY 14
COUNTY Olmsted
DISTRICT 6A

LIMITS: W. Jct. T.H. 52 W of Rochester - E. Jct. T.H. 52 in Rochester.



YEAR BUILT	PROJECT NO.	DESCRIPTION			
		TYPE	WIDTH	THICKNESS	REMARKS
1970	5502-44	Traffic Signals			at Memorial Prky.
	5502-46	Traffic Signals			at E. Jct. T.H. 52
1971	5502-47	Traffic Signals			at Jct. T.H. 63
M 1972	SF	Shoulder Improvement	12'	5"	170 Tons (Crushed Rock) 159 Tons Bit Mix
M 1972	SF	Spot Bit Surface Repair	24'		Bit Mix 585 Ton
M 1973	5502-45	Asphaltic Conc. Surf.	70'-74'	1 3/4"	Divided Highway
	T 52 01 (006)	Asphaltic Conc. Shldrs.	10'		At Turn Lanes
M 1972	SF	Bit Surface Repair			Bit 197 Tons 2" 26" ST. Bridges
C 1973	-48	TRAFFIC SIGNALS			@ 2ND ST. S.W.
C 1973	-49	TRAFFIC SIGNALS			AT 3RD. AVE. S.E.
C 1978	5502-53	GRAZING Bit. Resurfacing	28'24'	9"	
C 1979	5502-54	SURFACING Misc. Grazing AUXILIARY LANE	24'-32'		NB ONLY
C 1979	5502-56	Misc. Graz. Bit. Sldr. Conc. Surfacing & BRIDGES 9032 & 55014	6'-10'		S.B. ROADWAY
C 1980	5502-SF	Cons. Joint Repair (Clean Out, Seal, Reseal)			8th St NW - 12th St NW
C 1983	5502-60	Widen Br. 55011 Grading, Paving Lighting			18' EB Lane At Jct. TH 14 & TH 82
M 1984	SF	Bit. Resurfacing	24'	1"	Contract No. 4086 Sp. 2361 1265 Tons



YEARS		TOTAL MILES	UNINCORPORATED		INCORPORATED		RURAL		URBAN	
FROM	TO		RDWY. MI.	BR. MI.	RDWY. MI.	BR. MI.	RDWY. MI.	BR. MI.	RDWY. MI.	BR. MI.

REMARKS: See sheet 1

