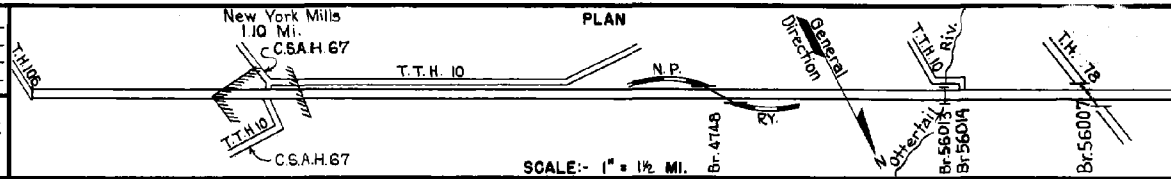


PREPARED BY  
HIGHWAY PLANNING SURVEY  
IN COOPERATION WITH  
U. S. PUBLIC ROADS ADMINISTRATION


STATE OF MINNESOTA  
DEPARTMENT OF HIGHWAYS  
ROAD LIFE STUDIES  
CONSTRUCTION PROJECT LOG RECORD

CONTROL SECTION 5606  
TRUNK HIGHWAY 10  
COUNTY Otter Tail  
DISTRICT 4A

LIMITS: Jct. T.H. 106 - Jct. T.H. 78



YEAR BUILT	PROJECT N <sup>o</sup>	DESCRIPTION			CODE N <sup>o</sup>
		TYPE	WIDTH	THICKNESS	
		Earth	24		No Record of Constr. 192 H.T.
		Br. M-195	16		
1921		Gravel	22	1'	Maint. Dept.
1927	10-2-33-2	Grading	36		B.S.-U.P. 80' L.T.
		Br. 4748	28		
		Br. 4665	27		
1928	10-2-33-2	Gravel	28	1 1/2'	800 C.Y./Mile.
	(1)				
1928	10-2-33-2	Oil Tr. Gravel	28	1 1/2'	12400 Gal./Mile Maint. Dept.
1937	10-2-33-2A	Concrete Shoulder Grading	20	9" x 9"	8' Rt. & Lt.
1938	10-2-33-2A	Seeding			
1938	10-2-33-2C	Concrete Shoulder Grading	20	9" x 9"	8' Rt. & Lt.
1939	A.F.E.6	Seeding			Maint. Dept.
M	1942	Spot Treat. Bit. Surf. Repair Subgrade Corr.			Tar 1900 Gal./Mi. Grav. 195 C.Y./Mi. Maint. Dept.
M	1942	A.F.E.5			RT-9, 3249 Gal./Mi. Grav. 160 C.Y./Mi. Maint. Dept.
C	1945	A.F.E.4			RT-6, 10332 Gal./Mi. Grav. 499 C.Y./Mi. Maint. Div.
M	1941	A.F.E.4			RC-2, 6119 Gal. Sand 134 C.Y.
C	5606-06				
1949	5606-08	Plant Mix Bit.	24 1/2"	1 1/2"	



YEARS FROM	YEARS TO	TOTAL MILES	UNINCORPORATED		INCORPORATED		RURAL		URBAN	
			RDWY. MI.	BR. MI.	RDWY. MI.	BR. MI.	RDWY. MI.	BR. MI.	RDWY. MI.	BR. MI.
1921	1926	13.92	12.04	0.02	1.36	0.00	13.50	0.02	0.40	0.00
1927	1937	13.82	12.50	0.02	1.50	0.00	13.41	0.02	0.39	0.00
1938	1972	13.90	12.39	0.02	1.49	0.00	13.49	0.02	0.39	0.00
1973		13.72	12.60	0.02	1.10	0.00	13.70	0.02	0.00	0.00

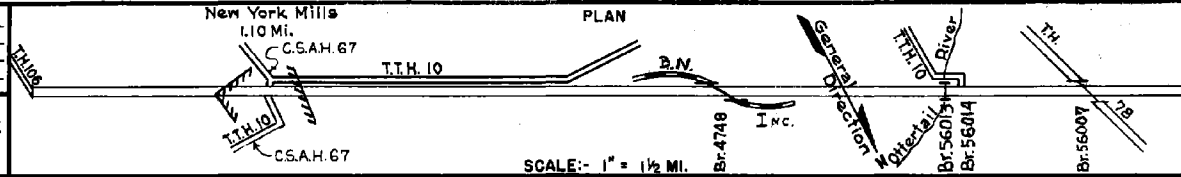
REMARKS: Layout is to scale as of 1927.  
(1) This work not done under this project number but lies within the limits of this project.

PREPARED BY  
HIGHWAY PLANNING SURVEY  
IN COOPERATION WITH  
U.S. PUBLIC ROADS ADMINISTRATION


STATE OF MINNESOTA  
DEPARTMENT OF HIGHWAYS  
ROAD LIFE STUDIES  
CONSTRUCTION PROJECT LOG RECORD

CONTROL SECTION 5606  
TRUNK HIGHWAY 10  
COUNTY Otter Tail  
DISTRICT 4A

LIMITS: Jct. T.H. 106 - Jct. T.H. 78 in Perham



YEAR BUILT	PROJECT N°	DESCRIPTION			CODE N°
		TYPE	WIDTH	THICKNESS	
C 1950	5606-09	Widening Grav. Base Plant Mix Bit.	Var. 6'	Var. 2 1/2"	1
M 1952	A.F.E. 5	Light Bit Seal			2
C 1954	5606-10	Traffic Signals			3
M 1955	A.F.E. 605	Bit. Seal Coat			4
M 1955	A.F.E. 817	Shoulder Regrade			5
C 1961	5606-14	Plant Mix Bit Surf. Bit. Shoulders	24' 3"	2 1/2"	6
C 1963	5606-17	Traffic Signals			7
C 1964	5606-15 (1)	Grading Sub-base Bit. Base Plant mix. Bit.	24'	3"	8
C 1973	5606-20	Grading Bit. Base & Surf.	24'	3 1/2"	9
C 1973	5606-20	Br. 56007 Br. 56013 Br. 56014			10
C 1976	5606-24	GRADING BR 56009 BR 56010			11
C 1976	5606-21	GRADING BR 56011 BR 56012			12
C 1976	5606-25	GRADE, Bit. BASE Pl. Mix. Bit. SURF. Bit. SHOULDERS	38' 4"-14' 28' 3" 24'	4"-1 1/4" 3" 2 1/2"	13
C 1976	5606-30	Pl. Mix Bit. RESURF. GRADING OVER SURF. Pl. Mix Bit. SURF.	24'	2 1/2"	14



YEARS FROM	TO	TOTAL MILES	UNINCORPORATED		INCORPORATED		RURAL		URBAN	
			RDWY. MI.	BR. MI.	RDWY. MI.	BR. MI.	RDWY. MI.	BR. MI.	RDWY. MI.	BR. MI.

REMARKS: See Sheet No. 1  
(1) P.C. Concrete removed at subgrade correction for 0.33 mile. Surface widens for a portion in New York Mills.

