FORM R.L.-7 REV. 2-40

SHEET 1 OF 2

PREPARED BY
HIGHWAY PLANNING SURVEY
IN COOPERATION WITH
U. S. PUBLIC ROADS ADMINISTRATION

STATE OF MINNESOTA
DEPARTMENT OF HIGHWAYS
ROAD LIFE STUDIES
CONSTRUCTION PROJECT LOG RECORD

CONTROL SECTION 5616
TRUNK HIGHWAY 59
COUNTY Otter Tail
DISTRICT 4A

LIMITS: S. Co. Line - Jct. T.H. 94

Ref. Pt. 204+00.881 - 212+00.222

YEAR BUILT	PROJECT Nº	DESCRIPTION: TYPE	WIDTH	THICKNESS	REMARKS	CODE Nº
		Grading	24'		Co. Job 1910.	
1920	59=3-9	Gravel	24'	2½"	1200 C.Y./Mile.	
		Grading	30			
1926	59=3-42B	Gravel	24'	3½"	1600 C.Y./Mile.	
		Grading	40'			
1930	59=3-61	Gravel	30'	1½"	900 C.Y./Mile.	
1931	59=3-42B	Concrete	20'	9-7-9		
1932	59=3-61	Concrete	20'	9-7-9		
C		Misc. Grading				
1948	5616-01	Roadside Develop.				
		Grav. Shoulders			8' Rt. & Lt.	
C					Transfered from	
1932	52=3-61	P.C. Concrete	20'	9-7-9	C.S. 5614 in 1965	
C		Grading, Sub-base			12" Sand-Grav. Sub-base	
1962	5680-03 & 31	Grav. & Rd. Mix Bit. Base		5" & 1½"		
		Bit. Surf.	24'	3"	1" Rd Mix & 2" Plant Mix	
C						
1966	Main. Proj.	Plant Mix Bit.	20'	3"	Over P.C. Conc. inp.	
		Gravel Shoulders				
M					CRS-1 Bit. 11,744 Gal.	
1967	C	Light Bit. Seal Coat	21'		FA-1 Agg. 337 C.Y.	
C						
1979	SF	Bit. Surfacing	24'	1½"	144 Ton — TH 94	
					Interchange Area	
C		Grading, Bit. Base	30'	8"	Portions Only	
1985	5616-04	Bit. Surfacing	24'	2½"	Over inpt. Conc.	
		Bit. Shoulders	6'	Var.		
C		Milling	24'	2"		
1999	5616-06	Bit. Overlay	24'	Var.	Spec. 2350	
M						
2002	8824-33	Agg. Seal				

PLAN



YEARS FROM	YEARS TO	TOTAL MILES	UNINCORPORATED RDWY. MI.	UNINCORPORATED BR. MI.	INCORPORATED RDWY. MI.	INCORPORATED BR. MI.	RURAL RDWY. MI.	RURAL BR. MI.	URBAN RDWY. MI.	URBAN BR. MI.
1926	1930	6.72	6.72	0.00	0.00	0.00	6.72	0.00	0.00	0.00
1931	1964	6.71	6.71	0.00	0.00	0.00	6.71	0.00	0.00	0.00
1965		7.32	7.32	0.00	0.00	0.00	7.32	0.00	0.00	0.00

REMARKS: Layout is to scale as of 1931.

FORM RL-7

PREPARED BY
BUREAU OF POLICY & PLANNING
IN COOPERATION WITH
U. S. DEPARTMENT OF TRANSPORTATION - FEDERAL HIGHWAY ADMINISTRATION

STATE OF MINNESOTA
DEPARTMENT OF TRANSPORTATION
CONSTRUCTION PROJECT LOG RECORD

CONTROL SECTION 5616
TRUNK HIGHWAY 59
COUNTY Ottertail
DISTRICT 4B

LIMITS: Grant/ Ottertail Co Line - So Jct ISTH-94

Ref. Pt. 204+00.881 - 212+00.222

YEAR BUILT	PROJECT No	DESCRIPTION TYPE	WIDTH	THICK NESS	REMARKS
C		Grading			
2013	5616-07	Bit. Milling	var.		Spec.2360
	(2611-16)	Alt. Bit. & Conc. Surf.		3"	wear, 7" nonwear
M					
2019	8824-153	Bituminous Sealcoat			

PLAN

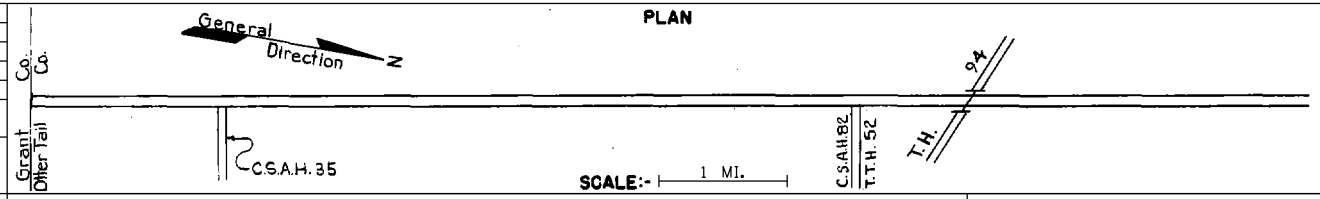

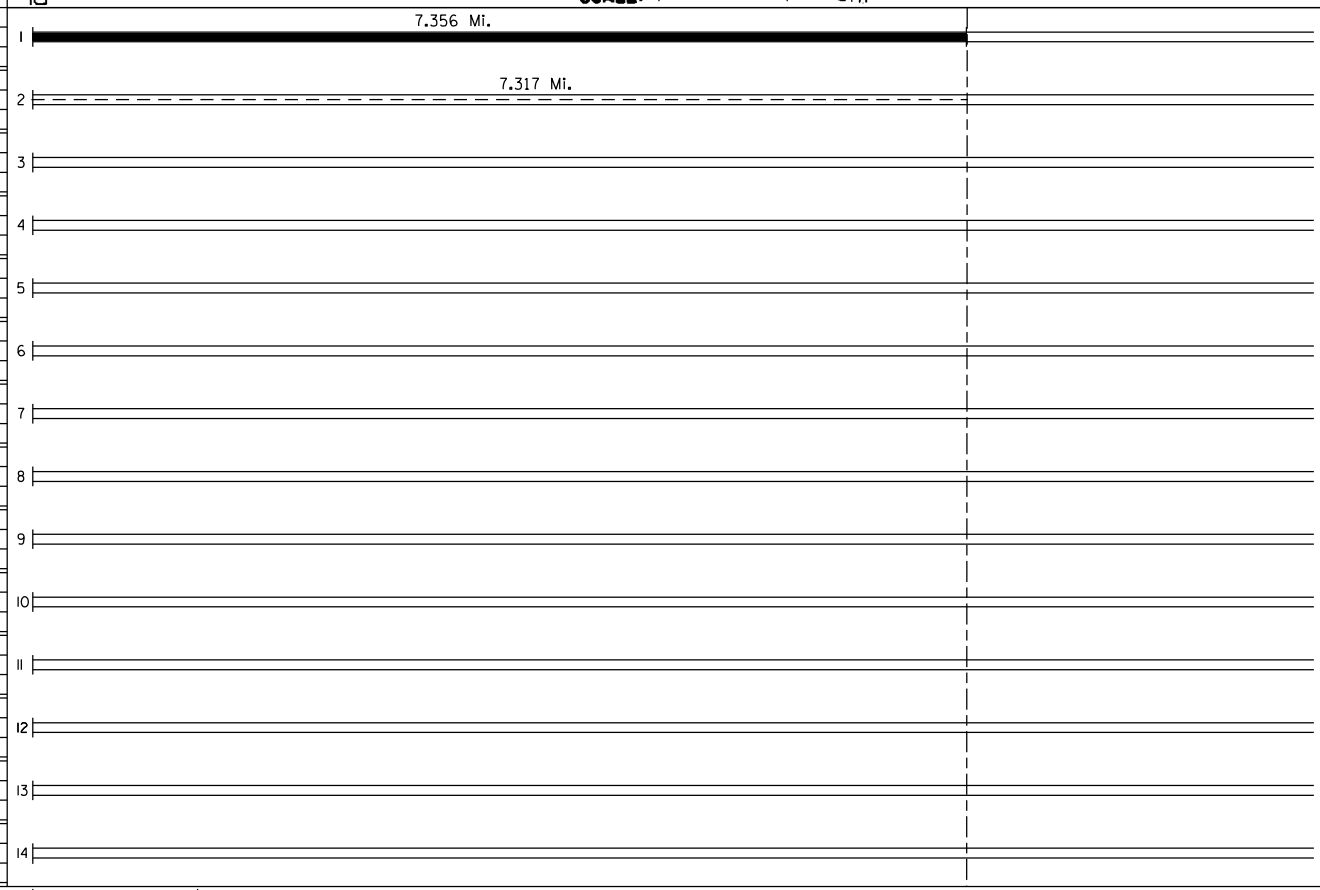

YEARS FROM	YEARS TO	TOTAL MILES	UNINCORPORATED RDWY. MI.	UNINCORPORATED BR. MI.	INCORPORATED RDWY. MI.	INCORPORATED BR. MI.	RURAL RDWY. MI.	RURAL BR. MI.	URBAN RDWY. MI.	URBAN BR. MI.

REMARKS: