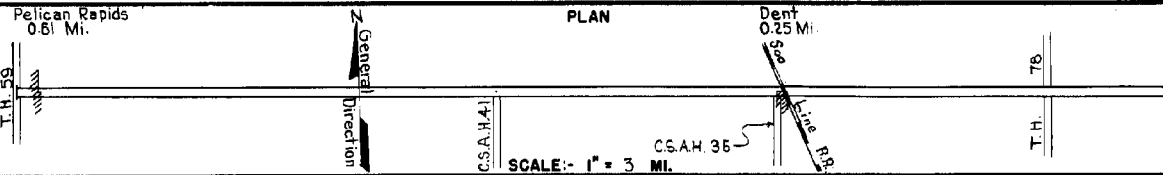


PREPARED BY
HIGHWAY PLANNING SURVEY
IN COOPERATION WITH
U. S. PUBLIC ROADS ADMINISTRATION


STATE OF MINNESOTA
DEPARTMENT OF HIGHWAYS
ROAD LIFE STUDIES
CONSTRUCTION PROJECT LOG RECORD

CONTROL SECTION 5623
TRUNK HIGHWAY 108
COUNTY Otter Tail
DISTRICT 4A

LIMITS: S. Jct. T.H. 59 in Pelican Rapids - N. Jct. T.H. 78



YEAR BUILT	PROJECT N ^o	DESCRIPTION		REMARKS	CODE N ^o
		TYPE	WIDTH THICKNESS		
		Gravel	20' 6" 1 1/4"	No Record of Constr.	
				Added in 1934.	
1938	A.F.E. 20	Low type Stab. Base Gravel	28' 4" 3/8"		
				Maint. Dept.	
1940	A.F.E. 27	Mixed Bit.	24' 1 1/2"		
				Maint. Dept.	
1940	A.F.E. 23	Subgrade Treat. & Consolidation (Spots)		Gravel & Clay 345 C.Y./Mile.	
				Maint. Dept.	
1941	5623-02	Grading Stab Roadbed Grav. Surf.	32' 4"	628 C.Y./MILE.	
				Seed Supplied by R.S.D. (S.P. 5623-06)	
1941	1941 A.F.E. 31	Seeding			
1942	1942 A.F.E. 7			Maint. Dept.	
1941	A.F.E. 16	Regraveling & Consolidation		Grav. & Binder Soil 371 C.Y./Mile.	
	A.F.E. 17			Maint. Dept.	
1942	A.F.E. 5	Bit. Seal Coat	24'	AEJ. 2711 Gal./Mi. Agg. 122 C.Y./Mi.	
				Maint. Dept.	
1942	A.F.E. 35	Surface Consolidation			
				Maint. Dept.	
1945	A.F.E. 6	Grav. Resurfacing		184 C.Y./Mi. Maint. Div.	
1945	A.F.E. 5	Bit. Seal Coat	24'	RG, 2171 Gal./Mi. Agg. 82 C.Y./Mi. Maint. Div.	
1947	A.F.E. 25	Stab. Grav. Base Bit. Surf. Treat. (Mixed Prime)	26' 5" 24'	MC-2, 57955 Gal.	
1947	A.F.E. 26	Spot Grav. Lifts Bit. Surfacing Mixed Bit.	24' 1"	MC-2, 2, 96293 Gal. Agg. 4308 Tons	
1948	A.F.E. 4	Bit. Fog Seal	24'	MC-2, 9394 Gal. Agg. 192 C.Y.	



YEARS FROM	TO	TOTAL MILES	UNINCORPORATED		INCORPORATED		RURAL		URBAN	
			RDWY. MI.	BR. MI.	RDWY. MI.	BR. MI.	RDWY. MI.	BR. MI.	RDWY. MI.	BR. MI.
1934	1940	26.94	25.08	0.00	0.86	0.00	25.33	0.00	0.61	0.00
1941	1958	26.24	25.38	0.00	0.86	0.00	25.63	0.00	0.61	0.00
1959		26.19	25.33	0.00	0.88	0.00	25.58	0.00	0.61	0.00

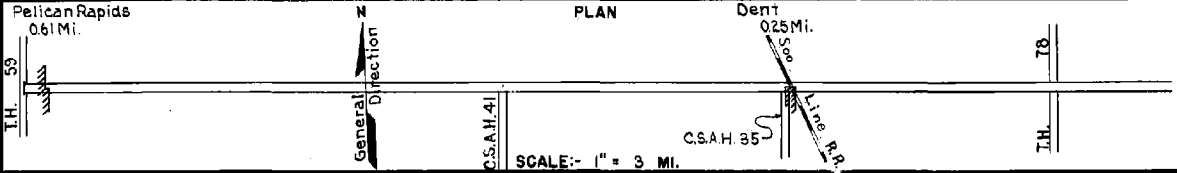
REMARKS: Layout is to scale as of 1934.

PREPARED BY
HIGHWAY PLANNING SURVEY
IN COOPERATION WITH
U.S. PUBLIC ROADS ADMINISTRATION


STATE OF MINNESOTA
DEPARTMENT OF HIGHWAYS
ROAD LIFE STUDIES
CONSTRUCTION PROJECT LOG RECORD

CONTROL SECTION 5623
TRUNK HIGHWAY 135
COUNTY Otter Tail
DISTRICT 4A

LIMIT S. Jct. T.H. 59 in Pelican Rapids - N. Jct. T.H. 76



YEAR BUILT	PROJECT NO.	DESCRIPTION			CODE NO.
		TYPE	WIDTH	THICKNESS	
C	A.F.E. 28	Bit Surfacing (720) (1)	24'	1"	(720 Mi. Mixed Prime)
1948	A.F.E. 20	Bit Resurfacing (692) Mixed Bit.	24'	1"	MC-283, 125,785 Gal. Agg. 9657 Tons
M					RS-1, 40822 Gal. Agg. 1016 C.Y.
1951	A.F.E. 4	Light Bit Seal	24'		
C		Grading	30'0"		10-20 Select Mat ⁷
1953	5623-11	Gravel Base	30'0"	9"	
C		Bit Resurfacing			MC3, 124873 Gal.
1953	A.F.E. 817	Mixed Bit.	24'	1"	Agg. 9144 Tons
C		Bit Resurfacing			MC283, 118622 Gal.
1954	A.F.E. 817	Mixed Bit.	24'	1"	Agg. 9345 Tons
C		Bit. Fog Seal	24'		
1955	5623-13	Plant Mix Bit.	24'0"	2"	
M					RS-28AT-10, 43844 Gal.
1956	A.F.E. 605	Bit Seal Coat	24'		Agg. 1620 C.Y.
C					C1212 x 49
1957	5623-17	Conc. Box Culv.			Grading on Temp. Connection
C					
1958	5623-18	Traffic Signals			
M					MC-3, 78059 Gal.
1962		Bit Surf. Repair	24'		Agg. 3993 Tons
M		Spot Repair			MC-2, 19500 Gal.
1963		Bit Surf. Repair			Agg. 534 Tons
		Light Bit Seal			Seal Agg. 440 C.Y.
M					CRS-1, 15035 Gal.
1967	C	Light Bit Seal	25'		Agg. 476 C.Y.
C					
1971	5623-21	Plant Mix Bit Surf. Gravel Shoulders	24'0"	1 1/2"	
M					Rt. & Lt.
1973	SF	Light Sand Seal			



YEARS FROM TO		TOTAL MILES	UNINCORPORATED		INCORPORATED		RURAL		URBAN		REMARKS
FROM	TO		RDWY. MI.	BR. MI.	RDWY. MI.	BR. MI.	RDWY. MI.	BR. MI.	RDWY. MI.	BR. MI.	
											See Sheet No. 1
											(1) Mixed Prime placed on 5'-17" spot Stab. Grav. Base.

