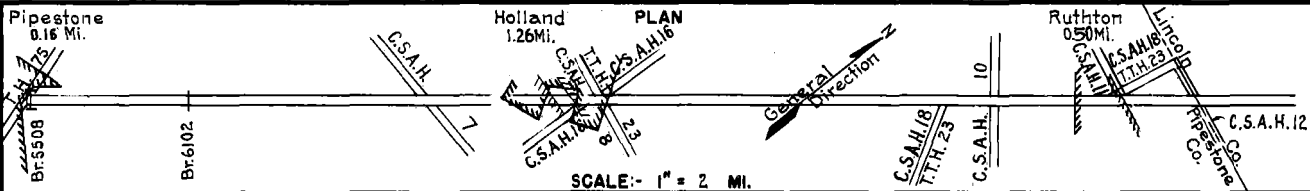


PREPARED BY
HIGHWAY PLANNING SURVEY
IN COOPERATION WITH
U.S. PUBLIC ROADS ADMINISTRATION


STATE OF MINNESOTA
DEPARTMENT OF HIGHWAYS
ROAD LIFE STUDIES
CONSTRUCTION PROJECT LOG RECORD

CONTROL SECTION 5902
TRUNK HIGHWAY 23
COUNTY Pipestone
DISTRICT 8B

LIMITS: Jct.T.H.75 in Pipestone - N. Co. Line



YEAR BUILT	PROJECT N ^o	DESCRIPTION			CODE N ^o
		TYPE	WIDTH	THICKNESS	
		Gravel	24'	1 1/2"	No Record of Const.
					Added in 1934.
1927		Gravel	24'	2"	Co. Job 2704 1000 C.Y./Mile. Added in 1934.
1934	39-88-21-1A	Grading Gravel	32' 24 1/2'	1 3/4"	1400 Tons./Mile.
1935	39-88-21-3A	Grading	32'		Not in use as T.H. until 1936
1935		Oil Tr. Gravel	22'	2"	Maint. Dept.
1936	39-88-21-3B	Grading Br.5508 Br.6102	32' 27'		40' B.S. W128D.
1936	39-88-21-3A&B	Gravel	24'	3"	Maint. Dept.
1937	A.F.E.4	Seeding			Maint. Dept.
1940	A.F.E.61	Guard Rail			1800' Maint. Dept.
1940	5902-04&5	Gravel Base Bitum. Surf-Tr.	32' 26'	7 1/2" 3/4"	
1940	5902-06	Stab. Grav. Base Bitum. Surf-Tr.	32' 26'	5 1/2" 3/4"	(2)
1941	A.F.E.12	Seeding (Spots)			Seed supplied by R.S.D. See 5902-07 Maint. Dept.
1941	A.F.E.46	Fog Seal			SC-4-534 Gal./Mi. Maint. Dept.
1942	A.F.E.5	Bit. Seal Coat	26'		RT-7-2333 Gal./Mi. Grav. 104CY/Mi. Maint. Dept.



YEARS		TOTAL MILES	UNINCORPORATED		INCORPORATED		RURAL		URBAN	
FROM	TO		RDWY. MI.	BR. MI.	RDWY. MI.	BR. MI.	RDWY. MI.	BR. MI.	RDWY. MI.	BR. MI.
1934	1934	17.38	15.63	0.00	1.75	0.00	17.38	0.00	0.00	0.00
1934	1935	15.37	13.58	0.00	1.79	0.00	15.37	0.00	0.00	0.00
1936	1937	18.43	16.15	0.01	2.27	0.00	18.42	0.01	0.00	0.00
1952	1957	18.43	16.63	0.01	1.79	0.00	18.42	0.01	0.00	0.00
1958	1960	18.43	16.15	0.01	2.27	0.00	18.42	0.01	0.00	0.00
1961	1961	18.43	15.99	0.01	2.43	0.00	18.26	0.01	0.16	0.00
1962	1969	18.43	16.21	0.01	2.21	0.00	18.26	0.01	0.16	0.00

REMARKS: Layout is to scale as of 1936

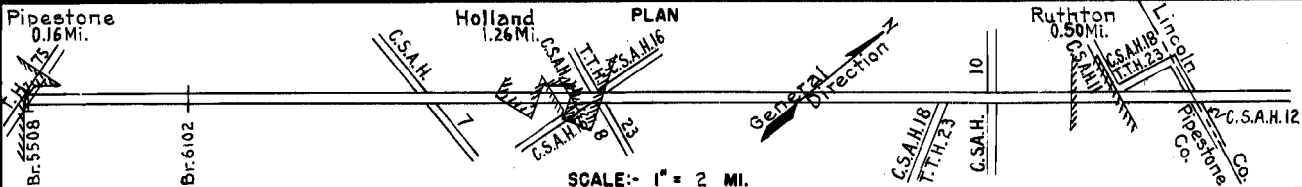
(1) This work not done under these project numbers but lies within the limits of these projects. (2) In Ruthron no base placed but thickness of bituminous mat increased to 2 3/4"

PREPARED BY
HIGHWAY PLANNING SURVEY
IN COOPERATION WITH
U. S. PUBLIC ROADS ADMINISTRATION

STATE OF MINNESOTA
DEPARTMENT OF HIGHWAYS
ROAD LIFE STUDIES
CONSTRUCTION PROJECT LOG RECORD

CONTROL SECTION 5902
TRUNK HIGHWAY 23
COUNTY Pipestone
DISTRICT 8B

LIMITS: Jct.T.H.75 in Pipestone - N.Co. Line



YEAR BUILT	PROJECT N°	DESCRIPTION			CODE N°
		TYPE	WIDTH	THICKNESS	
M		Spot Treat.			
1945	A.F.E. 4	Bit.Surf.Repair & Bit.Seal Coat			
M		Spot Treat.			
1946	A.F.E. 4	Bit.Surf. Repair	24'		
M		Spot Treat			
1947	A.F.E. 4	Bit. Surf. Repair	24'		
M		Spot Treat.			
1948	A.F.E. 4	Bit.Surf.Repair	24'		
C		Gravel Base	32x4'-12"		
1949	5902-10	Plant Mix Bit.	24x1 1/2"		
M		Light Bit Seal Coat			
1953	A.F.E. 605	Light Bit Seal Coat	24x2"		
M		Spot Treat.			
1955	A.F.E. 604	Bit. Surf. Repair	24'		
M		Spot Treat			
1956	A.F.E. 604	Bit. Surf. Repair	24'		
M		Spot Treat			
1957	A.F.E. 604	Bit. Surf. Repair	24'		
M		Spot Treat			
1958	A.F.E. 604	Bit. Surf. Repair	24'		
M		Spot Treat			
1959	A.F.E. 604	Bit. Surf. Repair	24'		
M		Spot Treat			
1960		Bit. Surf. Repair	24'		
M		Spot Treat			
1961		Bit. Surf. Repair	24'		
M		Spot Treat			
1962		Bit. Surf. Repair	24'		

1	18.43	
2	18.43 (Net 2.15)	
3	18.43 (Net 2.70)	
4	18.43 (Net 2.75)	
5	18.43	
6	18.43	
7	7.95 (Net 1.35)	
8	7.95 (Net 2.60)	Q20
9	18.43 (Net 2.85)	
10	18.43 (Net 2.65)	
11	11.80 (Net 1.40)	
12	15.90 (Net 3.40)	
13	18.43 (Net 4.00)	
14	9.30 (Net Repair 1.70)	

YEARS FROM TO	TOTAL MILES	UNINCORPORATED		INCORPORATED		RURAL		URBAN	
		RDWY. MI.	BR. MI.	RDWY. MI.	BR. MI.	RDWY. MI.	BR. MI.	RDWY. MI.	BR. MI.
1970 1972	18.33	16.28	0.01	2.04	0.00	18.36	00.01	0.16	0.00
1973	18.16	16.40	0.01	1.75	0.00	17.99	0.01	0.16	0.00

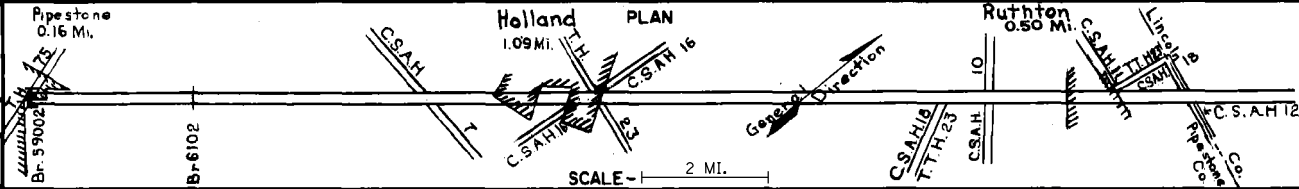
REMARKS: See Sheet N° 1

PREPARED BY
TRANSPORTATION & TRANSIT PLANNING & PROGRAMMING DIVISION
IN COOPERATION WITH
U.S. DEPARTMENT OF TRANSPORTATION-BUREAU OF PUBLIC ROADS


STATE OF MINNESOTA
DEPARTMENT OF HIGHWAYS
ROAD LIFE STUDIES
CONSTRUCTION PROJECT LOG RECORD

CONTROL SECTION 5902
TRUNK HIGHWAY 23
COUNTY Pipestone
DISTRICT 8B

LIMITS: Jct. T.H. 75 in Pipestone - No. Co. Line
Ref. Pt. 030+00.550 - 048+00.814



YEAR BUILT	PROJECT NO	DESCRIPTION			
		TYPE	WIDTH	THICKNESS	REMARKS
C	5902-14	Grading Base Pl. Mix. Bit. Surf. Br. 59002	24'	3"	Remove Br. 5500 63' P.C.
M	1971	SF	Joint Seal		
C	5902-16	Grading Gravel & Bit. Base Plant Mix Bit.	65' 24'	18 1/2" 3"	
M	1973	SF	Crack Joint Seal		27,212 Lin. Ft.
M	1980	SF	Seal Coat Shoulders		FA-1 Agg. 25-27 # 1 Sq. Yd. CRS-1 Bit. 0.22 - 0.25 Gal. 1 Sq. Yd.
M	1982	SF	Seal Coat Shoulders	10'	FA-3 Agg. 25 # 1 Sq. Yd. CRS-2 Emulsion, 3 Gal. Per Sq. Yd.
M	1983	SF	Bit Surfacing		Contract No. 4024
M	1984	SF	Spot Bit. Surfacing	24'	Sp. 2331 4727 Tons Contract No. 4100
C	5902-18	Bit. Surfacing Bit. Shoulders	24' 8'	2 1/2" Var.	
C	5902-19	Bit. Surfacing Bit. Shoulders	24' 8'	2 1/2" Var.	
M	1991	M4442	Bit. Sealing		
C	5902-99068	Bit. Overlay	28'	1 1/2"	Spec. 2350
C	5902-21	Milling Bituminous	24' var.	6" Var.	Spec. 2360
C	5902-20	Mill & Bit. & Cold Inplace Recycle	24'	5"	Spec 2360



YEARS		TOTAL MILES	UNINCORPORATED		INCORPORATED		RURAL		URBAN	
FROM	TO		RDWY. MI.	BR. MI.	RDWY. MI.	BR. MI.	RDWY. MI.	BR. MI.	RDWY. MI.	BR. MI.

REMARKS: See Sheet No. 1
Line 306, 44, 250 Gal. CRS-2 Emulsion, 1652 Tons FA-3 Agg. from Holland to Florence. See CS 4206 for remaining 2.1 Mi.

