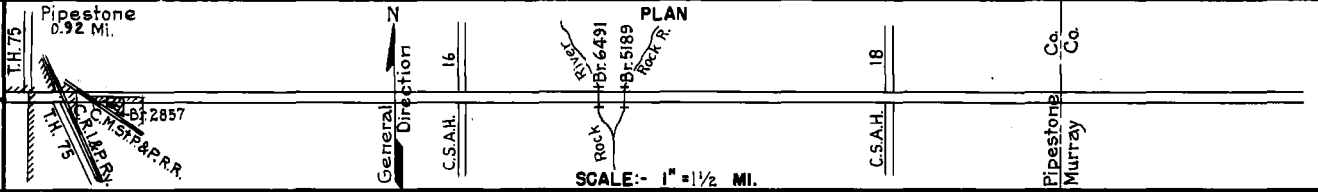


PREPARED BY  
HIGHWAY PLANNING SURVEY  
IN COOPERATION WITH  
U.S. PUBLIC ROADS ADMINISTRATION


STATE OF MINNESOTA  
DEPARTMENT OF HIGHWAYS  
ROAD LIFE STUDIES  
CONSTRUCTION PROJECT LOG RECORD

CONTROL SECTION 5904  
TRUNK HIGHWAY 30  
COUNTY Pipestone  
DISTRICT 85

LIMITS: W. Jct. T.H. 75 in Pipestone - E. Co. Line



YEAR BUILT	PROJECT N <sup>o</sup>	DESCRIPTION			CODE N <sup>o</sup>
		TYPE	WIDTH	THICKNESS	
1920	47-47-2	Grading Br. 2857	30'	18"	30' T.G.
1920	47-47-3	Grading Gravel Br. 1619 & 1617 (1)	24'	3 1/2"	Co. Job 2004 1600 C.Y./Mile 40' C.S. & 40' C.T.G.
1921	47-47-2	Gravel	24'	3 1/2"	1600 C.Y./Mile.
1926		Br. 1619	23'		40' C.S. (Widening)
1932	47-47-21-1	Grading Gravel Br. 2857 & 5189	40'	1 1/2"	800 C.Y./Mile. W1012D & 60' T.P.G.
1935	47-47-21-1	(2) Oil Tr. Gravel	24'	1 1/2"	14026 Gal./Mile. Maint. Dept.
1937	47-47-21-3	Concrete	40'	(3)	Divided Highway.
1937	47-47-21-1A	Concrete	40'	(3)	Divided Highway.
1937	47-47-21-1A	Concrete	20'	9-7-9	
1939	A.F.E. 78	Shoulder Grav.			Maint. Dept.
M					MC 4-3290 Gal./Mi. Grav. 100 C.Y./Mi.
1940	A.F.E. 49	Bit. Retreat			Maint. Dept.
M					MC 284-866 Gal./Mi. Grav. 132 C.Y./Mi.
1942	A.F.E. 4	Spot Treat Bit. Surf. Repair			Maint. Dept.
M					MC 3-3198 Gal./Mi. Grav. 93 C.Y./Mi.
1944	A.F.E. 4	Spot Treat Bit. Surf. Repair			Maint. Div.
M					MC 2-2583 Gal./Mi.
1945	A.F.E. 4	Spot Treat Bit. Surf. Repair			Maint. Div.



YEARS		TOTAL MILES	UNINCORPORATED		INCORPORATED		RURAL		URBAN	
FROM	TO		RDWY. MI.	BR. MI.	RDWY. MI.	BR. MI.	RDWY. MI.	BR. MI.	RDWY. MI.	BR. MI.
1921	1931	12.11	11.42	0.02	0.66	0.01	11.42	0.02	0.66	0.01
1932	1954	12.12	11.86	0.02	0.24	0.00	11.86	0.02	0.24	0.00
1955	1960	12.12	11.30	0.02	0.80	0.00	11.30	0.02	0.80	0.00
1961		12.12	11.16	0.02	0.92	0.00	11.16	0.02	0.92	0.00

REMARKS: Layout is to scale as of 1932  
(1) No record of construction of Br. 1619 & 1617. (2) This work not done under this project number but lies within the limits of this project. (3) Each Roadway has a 20' concrete strip.

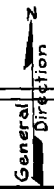
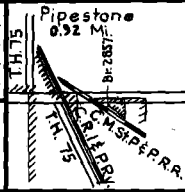
PREPARED BY  
HIGHWAY PLANNING SURVEY  
IN COOPERATION WITH  
U. S. PUBLIC ROADS ADMINISTRATION

STATE OF MINNESOTA  
DEPARTMENT OF HIGHWAYS  
ROAD LIFE STUDIES  
CONSTRUCTION PROJECT LOG RECORD

CONTROL SECTION 5904  
TRUNK HIGHWAY 30  
COUNTY Pipestone  
DISTRICT 88

LIMITS: W. Jct. T.H. 75 in Pipestone - E. Co. Line

Ref. Pt. 007+00.937 - 020+00.054




C.S.A.H. 16

C.S.A.H. 16

Pipestone  
Murray  
Co. Co.

YEAR BUILT	PROJECT N <sup>o</sup>	DESCRIPTION		REMARKS	CODE N <sup>o</sup>
		TYPE	WIDTH THICKNESS		
C 1946 (1)	5904-03	Grading Concrete	20' 9-7-9		
C 1972	-05	Bit. Base Widening Bit. Conc. Surf. Pl. Mix. Bit. Shlds.	20' 24' 18-10'		
C 1973	-06	Lip Curb Removal Agg. Shoulders	10'		
M 1973	SF	Acc. Shoulders	10' VAR.		
C 1982	5904-15	Bit. Widening Bit. Surfacing Agg. Shoulders	25' 8" 28' 4" 5' Var.	Turn Lns. at CSAH-16	
M 1984	5904-17	Bit. Surfacing Bit. Shoulders	2- 1/2" 10' 1/2"	Sp. 2341 1158 Ton Contract No. 19037	
M 1988	M4317	Bit. Sealing			
C 1997	5904-21	Bit. Overlay	20' 1 1/2"	Spec. 2131, 2341	
C 1999	5904-20	Bit. Overlay Agg. Base	28' 1 1/2" 7' Var.	Spec. 2350 Class 5	
C 1999	5904-23	Bit. Overlay	28' 1 1/2"	Spec. 2350	
M 2011	8828-135	Agg. Shouldering	3' 0-2'	Class 1	



YEARS		TOTAL MILES	UNINCORPORATED		INCORPORATED		RURAL		URBAN	
FROM	TO		RDWY. MI.	BR. MI.	RDWY. MI.	BR. MI.	RDWY. MI.	BR. MI.	RDWY. MI.	BR. MI.

REMARKS: See Sheet No. 1.  
(1) Contract not final but work substantially complete in 1946.