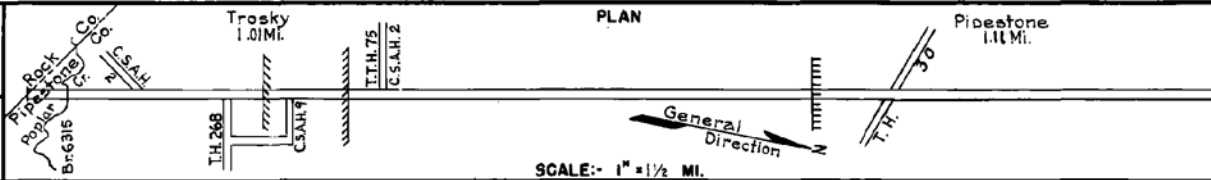


PREPARED BY  
HIGHWAY PLANNING SURVEY  
IN COOPERATION WITH  
U.S. PUBLIC ROADS ADMINISTRATION

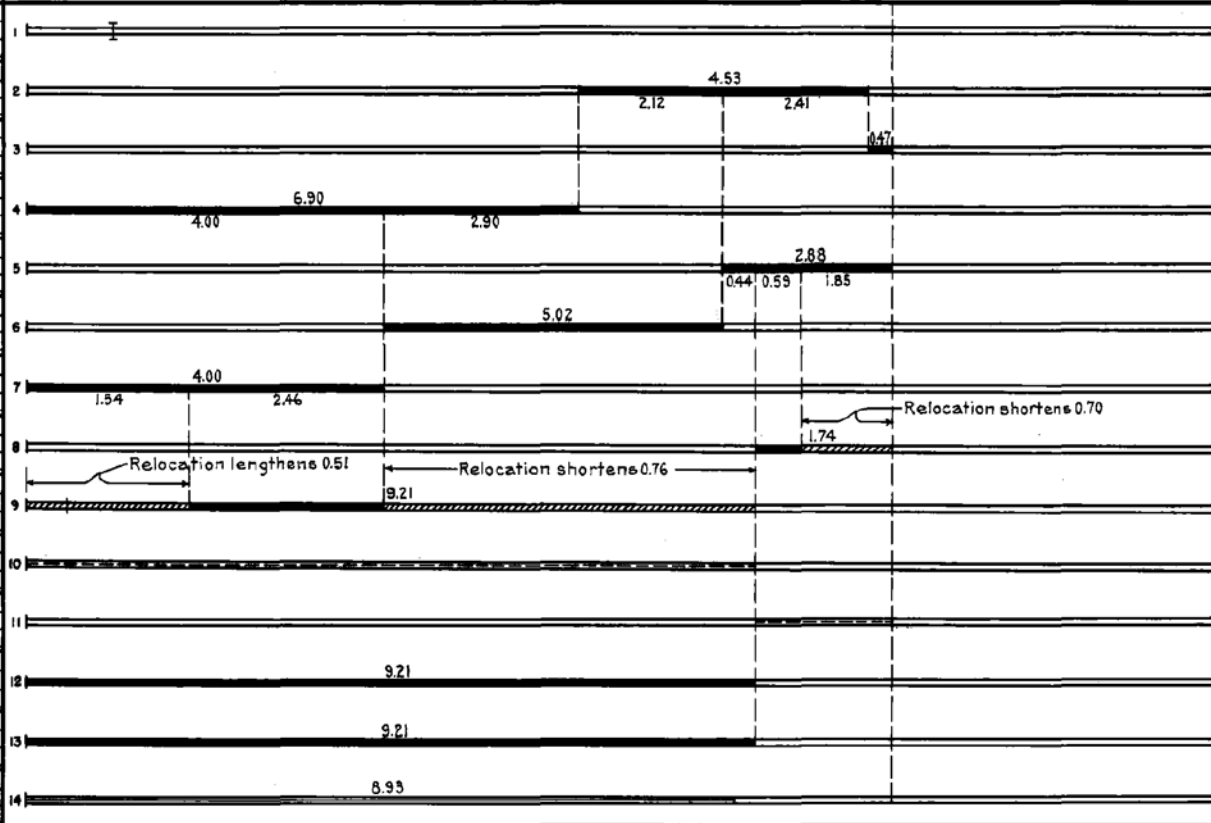
STATE OF MINNESOTA  
DEPARTMENT OF HIGHWAYS  
ROAD LIFE STUDIES  
CONSTRUCTION PROJECT LOG RECORD

CONTROL SECTION 5905  
TRUNK HIGHWAY 75  
COUNTY Pipestone  
DISTRICT 7B-8B

LIMITS: S.Co.Line-E.Jct.T.H.30 in Pipestone



YEAR BUILT	PROJECT N°	DESCRIPTION			CODE N°
		TYPE	WIDTH	THICK-NESS	
1914		Br. 1448	26'		23' B.S.
1920	75-6-02B	Grading Gravel	24'	3 1/2"	1600 C.Y./Mile.
1921	75-6-20A	Grading Gravel	24'	3 1/2"	1600 C.Y./Mile.
1922	75-6-03	Grading Gravel	30'	3 1/2"	Co. Job 2001 C. 1600 C.Y./Mile.
(1)					
1926	75-6-02B & 20A	Oil Tr. Gravel	20'	1"	Maint. Dept.
(1)					
1930	75-6-03 & 02B	Oil Tr. Gravel	20'	1"	Maint. Dept.
(1)					
1931	75-6-03	Oil Tr. Gravel	20'	1 1/2"	Maint. Dept.
1937	75-6-58-1	Grading Concrete	20'	8-7-9	
5905-01		Grading	42'		
5905-02	Br. 6315				W1212T.
5905-03		Gravel	36'	1 1/2"	1400 T./Mile.
1939	5905-06	Seeding			A.F.E. 7 Maint. Dept.
1939	A.F.E. 38	Shoulder Gravel			Maint. Dept.
1939	5905-08	Bit. Surf.-Tr.	26'	3/4"	
C					
1940	5905-04	Concrete	20'	9-6-9	
M					
1941	A.F.E. 13	Seeding			Seed supplied by R.S.D. See 5905-06 Maint. Dept.



YEARS FROM	TO	TOTAL MILES	UNINCORPORATED		INCORPORATED		RURAL		URBAN	
			RDWY. MI.	BR. MI.	RDWY. MI.	BR. MI.	RDWY. MI.	BR. MI.	RDWY. MI.	BR. MI.
1921	1936	11.30	9.88	0.01	2.01	0.00	11.89	0.01	0.00	0.00
1937	1937	11.20	9.18	0.01	2.01	0.00	11.19	0.01	0.00	0.00
1938	1954	10.95	8.94	0.00	2.01	0.00	10.95	0.00	0.00	0.00
1955	1957	10.95	8.34	0.00	2.61	0.00	10.35	0.00	0.60	0.00
1958	1973	10.95	9.34	0.00	1.61	0.00	10.35	0.00	0.60	0.00
1974		10.95	8.83	0.00	2.12	0.00	9.84	0.00	1.11	0.00

REMARKS: Layout is to scale as of 1938

(1) This work not done under these project numbers but lies within the limits of these projects.

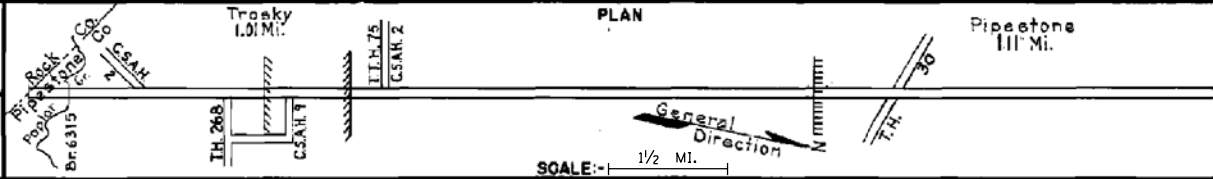
PREPARED BY  
HIGHWAY PLANNING SURVEY  
IN COOPERATION WITH  
U. S. PUBLIC ROADS ADMINISTRATION

STATE OF MINNESOTA  
DEPARTMENT OF HIGHWAYS  
ROAD LIFE STUDIES  
CONSTRUCTION PROJECT LOG RECORD


CONTROL SECTION 5905  
TRUNK HIGHWAY 75  
COUNTY Pipestone  
DISTRICT 78-86

LIMITS: S. Co. Line - E. Jct. T.H. 30 in Pipestone

Ref. Pt. 024+00.693 - 035+00.644



YEAR BUILT	PROJECT N°	DESCRIPTION			CODE N°
		TYPE	WIDTH	THICKNESS	
C	5905-09	Roadside Develop			
C	1967 5905-10	Grading rt. & lt. of rdwy. in Bit. Base over imp. conc. Plant Mix Bit	24'	3"	Gravel Sub-base & Base const. at lift sections for a total of 220 mi.
M	1971 SF	Joint Seal			
C	1980 5905-11	Guardrail Improvement			
C	1981 5905-14	Remove Surface by Milling and Resurface	24'	2"	
C	1981 SF	Remove Surface by Milling and Resurface	24'	3"	
C	1981 5905-15	Remove Surface by Milling and Resurface	24'	2"	
C	1981 SF	Remove Surface by Milling and Resurface	24'	3"	
C	1985 5905-17	Bit. Widening	4'	7 3/4"	L. I. & R. I.
C	1985 5905-17	Bit. Surfacing	28'	4 1/2"	Over Imp. Conc.
C	1985 5905-17	Agg. Shoulders	6'	3"	
M	1987 M4260	Bit. Sealing			
M	1991 M4468	Bit. Shouldering	10'	6"	Spec. 2331
M	1994 M94154	Bit. Overlay	24'	1 1/2"	Spec. 2341
M	1995 M95281	Bit. Overlay	24'	1 1/2"	Spec. 2341
C	1998 5905-19	Remove Bit. Bit. Overlay	24'	Var.	Spec. 2350
C	1998 5905-19	Crack Concrete	20'		
S	2001 5905-20	Major crack Repair	24'	var.	
S	2002 5905-21	Mill Bit Bit. Overlay	28'	1.5' 3"	Spec. 2360



YEARS FROM	TO	TOTAL MILES	UNINCORPORATED		INCORPORATED		RURAL		URBAN		REMARKS
			ROWY. MI.	BR. MI.	ROWY. MI.	BR. MI.	ROWY. MI.	BR. MI.	ROWY. MI.	BR. MI.	
1927	1936	11.90	9.85	0.01	2.01	0.00	11.89	0.01	0.00	0.00	
1937	1937	11.20	9.18	0.01	2.01	0.00	11.19	0.01	0.00	0.00	
1938		10.95	8.94	0.00	2.01	0.00	10.95	0.00	0.00	0.00	

