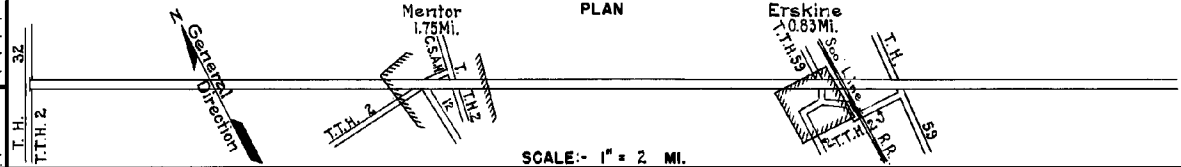


PREPARED BY  
HIGHWAY PLANNING SURVEY  
IN COOPERATION WITH  
U. S. PUBLIC ROADS ADMINISTRATION

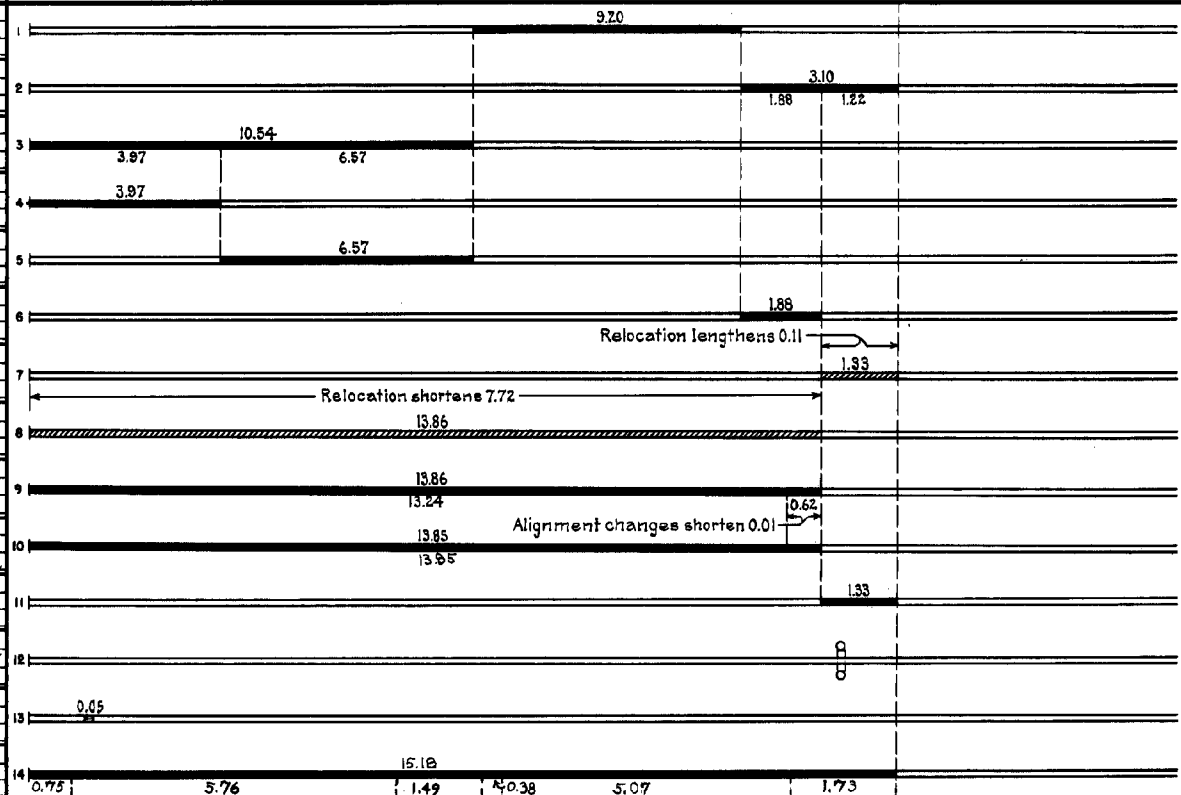
STATE OF MINNESOTA  
DEPARTMENT OF HIGHWAYS  
ROAD LIFE STUDIES  
CONSTRUCTION PROJECT LOG RECORD

CONTROL SECTION 6004  
TRUNK HIGHWAY 2  
COUNTY Polk  
DISTRICT 2B

LIMITS: Jct. T.H. 32 - Jct. T.H. 59



YEAR BUILT	PROJECT N <sup>o</sup>	DESCRIPTION			CODE N <sup>o</sup> DIST
		TYPE	WIDTH	THICKNESS	
		Gravel	20'	1"	No Record of Constr.
		Earth	20'		No Record of Constr.
1921	2-8-5	Grading	24'		
1922	2-8-36	Gravel	20'	3"	1200 C.Y./Mile.
1924		Gravel	20'	1 1/2"	No Record of Constr. Status map shows Gravel.
1924		Gravel	20'	1"	No Record of Constr. Status map shows Gravel.
1924	2-8-06A,B&C	Grading Gravel	30' 24'	2 1/2"	1200 C.Y./Mile.
1929	2-8-34	Grading	32'		129
	(1)				
1930	2-8-34	Gravel	24'	1 1/2"	650 C.Y./Mile. Maint. Dept.
1932	2-8-34	Concrete	20'	9-79	4-32 2-32 3-32
1932	2-8-52-1	Concrete	20'	9-79	2-32
1938	2-8-52-1	King Signals			19-37
	M				
1927	A.F.E. 82-1	Frost Boil Corr.			
	C				
1968	6004-04	M. Mix. Bit. Surf. Gravel Shldrs.	20'	3"	Bit. Mat'l. 1684 Ton 8' Rt. & Lt. 106-7



YEARS FROM	TO	TOTAL MILES	UNINCORPORATED		INCORPORATED		RURAL		URBAN	
			RDWY. MI.	BR. MI.	RDWY. MI.	BR. MI.	RDWY. MI.	BR. MI.	RDWY. MI.	BR. MI.
1921	1923	22.84	19.83	0.00	3.01	0.00	22.84	0.00	0.00	0.00
1924	1923	22.95	19.94	0.00	3.01	0.00	22.95	0.00	0.00	0.00
1929	1931	15.19	12.60	0.00	2.59	0.00	15.19	0.00	0.00	0.00
1932		15.18	12.60	0.00	2.58	0.00	15.18	0.00	0.00	0.00

REMARKS: Layout is to scale as of 1932  
 (1) This work not done under this project number but lies within the limits of this project.

10-75


PREPARED BY  
TRANSPORTATION & TRANSIT PLANNING & PROGRAMMING DIVISION  
IN COOPERATION WITH  
U.S. DEPARTMENT OF TRANSPORTATION - FEDERAL HIGHWAY ADMINISTRATION

STATE OF MINNESOTA  
DEPARTMENT OF HIGHWAYS  
ROAD LIFE STUDIES  
CONSTRUCTION PROJECT LOG RECORD

CONTROL SECTION 6004  
TRUNK HIGHWAY 2  
COUNTY Polk  
DISTRICT 2B

LIMITS: Jct. T.H. 32 - Jct. U.S.T.H. 59

Ref. Pt. 043+00.038 - 058+00.197



DIST No.	YEAR BUILT	PROJECT NO	DESCRIPTION			REMARKS
			TYPE	WIDTH	THICKNESS	
571	1974	6004-05 FO08-1(45)	Grade, Gravel Base			Divided Highway 6.14 Mi. W.B. Rdwy Constr. Only
			P.C. Concrete	24'	8"	
1470 671	1974	6004-05 FO08-1(45)	Grade Base Surf.	24'	8"	Divided Highway 5.0 Mi. W.B. Rdwy Constr. Only
			Br. 6006 (P.P.G. 87)			
2474	1974	SF	Grav. Shoulder			3210 C.Y.
			REPAIR			
3778	1978	SF	Grav. Shoulder			3210 C.Y.
			REPAIR			
1981	6004-09 FO08-1(45)	Widening	24'		E.B. Roadway Only	
		Surfacing	24'	3 1/2"		
1983	6004-10 FO08-1(45)	Bit. Widening Lt.	7'	8 1/2"	Lt. of E.B. Rdwy (Work on E.B. Rdwy. Only)	
		Bit. Surfacing	27'	2 1/2"		
		Bit. Shoulder Rt.	10'	1 1/2"		
1984	SF	Conc. Pvm. Rehabilitation			52,032 Lbs	
		Joint Repair				128,533 Lin. Ft.
1998	6004-16	Crack Repair			3,547 Lin. Ft.	
		Conc. Pvm. Rehab	24'			
2003	6004-17	Bit. Shoulder	Var.	3 1/2"	Spec. 2350	
		Agg. Base				
2008	6004-19	Mill & Bit. Overlay	24'	4.5"	Spec. 2360	
		Agg. Base	10'	3"	Class 5	
2010	6004-22	Milling	var.	var.	4.747 MI.net	
		Bit. Overlay	var.	1"		Spec. 2360
2010	6004-22	Grading, Shldr. Repair			7.305 MI. (0.762 MI.net)	
		Bituminous	10'	3"		
			agg. base cl.6	12'	6"	EB

YEARS		TOTAL MILES	UNINCORPORATED		INCORPORATED		RURAL		URBAN	
FROM	TO		RDWY. MI.	BR. MI.	RDWY. MI.	BR. MI.	RDWY. MI.	BR. MI.	RDWY. MI.	BR. MI.

REMARKS: See Sheet No. 1